STREET CATALOGUE

City of Junction City

Engineering Department
700 North Jefferson Street
Junction City, KS 66441
December 2009

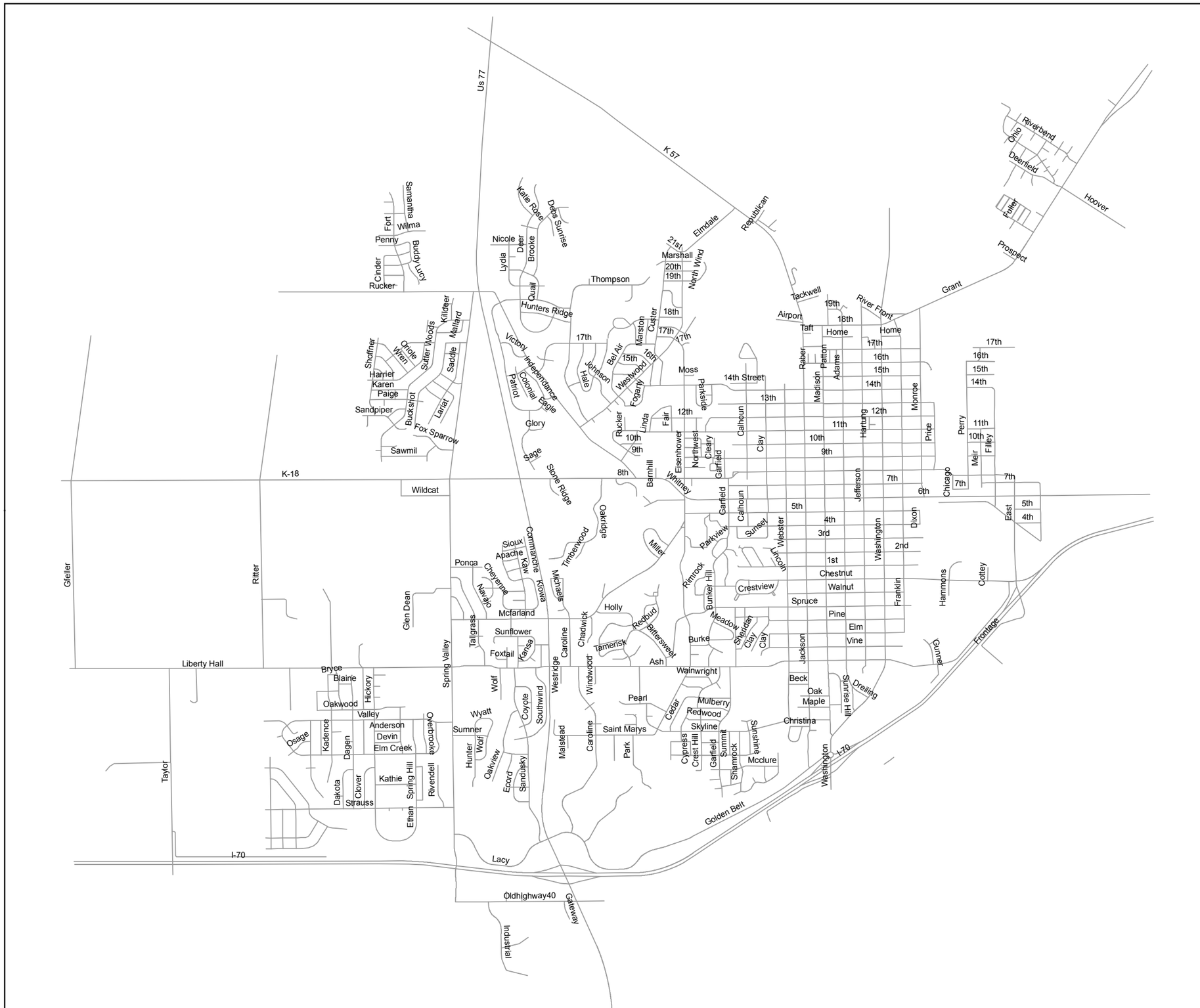

CURRENT VIEW

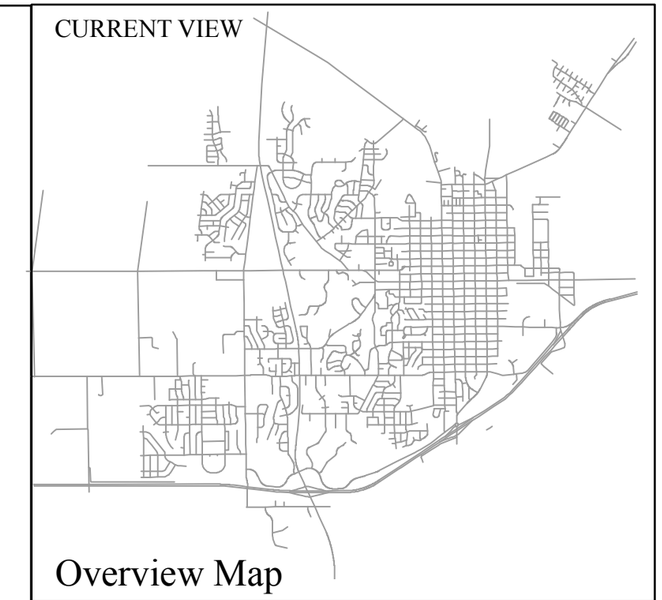

Overview Map

Index of Streets

Street Catalogue
City of Junction City

1

Legend

Streets

N

0 1,250 2,500 5,000 7,500 10,000 Feet

Engineering Department
700 North Jefferson Street,
Junction City, KS 66441
December 2009

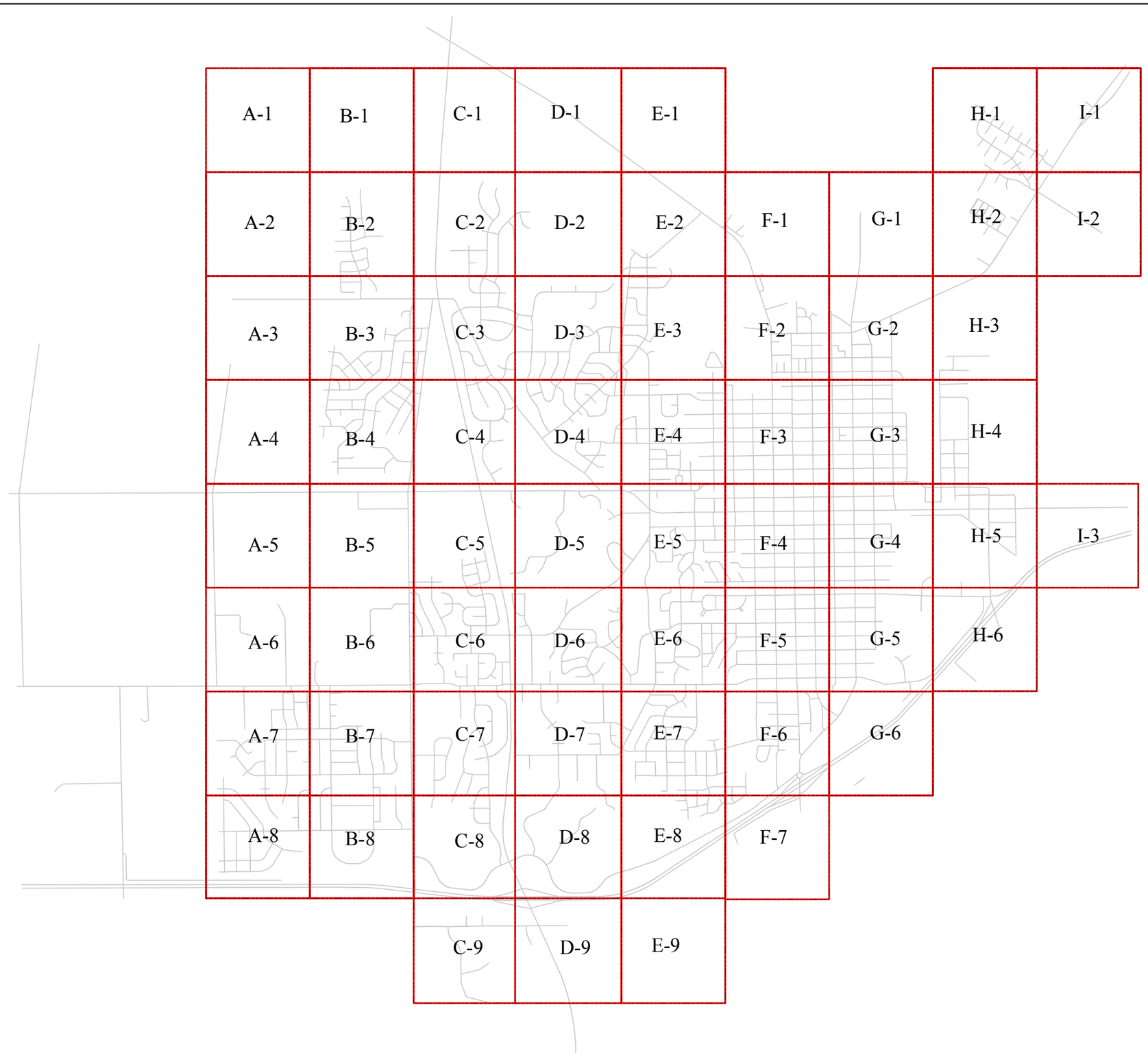

CURRENT VIEW

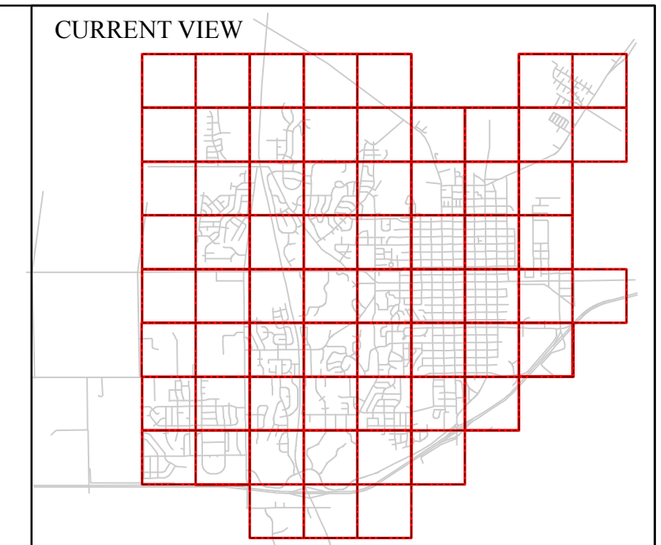

Overview Map

Index of Streets

Street Catalogue
City of Junction City

2

Legend

Streets

Zones

N

0 0.0004 0.0008 0.0016 Feet

Engineering Department
700 North Jefferson Street,
Junction City, KS 66441
December 2009

No	Street Name (Direction)	PageNo	Zone_ID
1	Arrowhead Dr	18	C-7
2	Bridle Trl	10,14	B-3, C-3
3	Bryan Ct	18	C-8
4	Bryce Dr	12	
5	Buckshot Dr	10,14	B-3, C-3
6	Buddy Dr	9	B-3
7	Cinder Ln	9, 10	B-3
8	Colonial Dr	14, 15	C-4
9	Cowboy Ct	9	
10	Coyote Ct	17	C-7
11	Coyote Dr	17	C-7
12	Deer Field Blvd	14	C-3
13	Devin Dr	12,18	B-7, C-8
14	Eagle Ct	14, 15	C-4
15	Ecord Dr	18	C-8
16	Ellie Cr	9	B-3
17	Ethan Dr	12,18	B-8, B-7, C-8
18	Fort Ave	9, 10	B-3
19	Fox Sparrow Ct	10, 15	B-4, C-4
20	Glory Ct	14, 15	C-4
21	Harrier Dr	10	B-4
22	Heron Cr	10	B-3
23	Hunter Ln	17, 18	C-7, C-8
24	Hurricane Ln	9	B-3
25	Independence Ave	14, 15	C-4
26	Jackalope Ct	26	H-1
27	Jaeger Dr	10	B-3
28	Karen Dr	10	B-4
29	Karen Ln	10	B-4
30	Kathie Dr	12,18	C-8
31	Kenneth Dr	12,18	B-8, C-8
32	Killdeer Rd	10,14	B-3, C-3
33	Kramer Ct	26	H-1
34	Lariat Ln	10,15	B-4, C-4
35	Larkspur Rd	10	B-4
36	Lauren Ln	13, 14	C-2, C-3
37	Lucy Ct	9, 10	B-3
38	Lydia Ln	13, 14	C-2, C-3
39	Mallard Cr	10, 14	B-3, C-3
40	Mann's Ranch Rd	15	C-4
41	Nicole Ln	13	C-2
42	Oakview Dr	18	C-8
43	Oriole Ct	10	B-3
43	Oriole Ln	10	B-3
44	Osprey Ct	10,14	B-3, C-3
45	Overbrooke Dr	12, 18	B-7, C-8
46	Paige Ct	10	B-4
47	Paige Ln	10	B-4
48	Patriot Dr	14, 15	C-3, C-4
49	Penny Ln	9	B-3
50	Pintail Cr	10	B-3
51	Ponca Dr	15, 16	C-5
52	Saddle Dr	10,14, 15	B-3, B-4, C-3, C-4
53	Sage Ct	12, 14, 15	A-7, C-4
54	Samantha Dr	9	B-3
55	Sandpiper Rd	10	B-4
56	Sandusky Dr	16, 17, 18	C-6, C-7, C-8
57	Sawmill Rd	10	B-4
58	Shoffner Ct	10	B-4
59	Shoffner Dr	10	B-3, B-4
60	Silver Ct	17	C-7
61	South Wind Ct	17	C-7
62	South Wind Dr	16, 17, 18	C-6, C-7, C-8
63	Spring Valley Rd	10, 11, 12, 18	B-3, B-4, B-5, B-6, B-7, B-8, C-8
64	Stephen St	10	B-4
65	Sumner Dr	12,17, 18	B-7, C-7, C-8
66	Sutter Woods Ct	10	B-4
67	Sutter Woods Rd	10	B-3, B-4
68	Tanager Ct	10	B-3
69	Tanager Dr	10	B-3
70	Tanner Cr	10	B-4
71	Valentine Dr	9, 10	B-3
72	Veterans Dr	14, 15	C-4
73	WhiteTail Ct	26	H-1, H-2
74	Wildcat Ln	11	B-5
75	Wildflower Dr	10	B-4
76	Wilma Way	9	B-3
77	Wolf Ct	16, 17, 18	C-6, C-7, C-8
78	Wolf Trl	18	C-8
79	Woodstock Dr	17, 18	C-7, C-8
80	Wren Ln	10	B-3, B-4
81	Wyatt Ln	17	C-7

Note-
A Grid depicted in this Index of Streets contains an area covered by a Quarter of a Quartes Section. Length of a side of a Grid is 440 Yards.

Abbreviations used in this catalogue are:

1 Ave - Avenue
2 Blvd - Boulevard
3 Ct - Court
4 Cr - Circle
5 Dr - Drive
6 Hwy - Highway
7 I - Interstate
8 Ln - Lane
9 Mdw - Meadow
10 Pl - Place
11 Pwy - Parkway
12 Rd - Road
13 St - Street
14 Ter - Terrace
15 Trl - Trail
16 Way - Way
17 (N) - North
18 (S) - South

Index of Streets

Street Catalogue
City of Junction City

3

Engineering Department
700 North Jefferson Street,
Junction City, KS 66441
December 2009

No	Street Name (Direction)	PageNo	Zone_ID
82	10 th St (E)	22, 27	E-5, F-4, G-3, H-4
83	10 th St (W)	14,15, 20, 21	D-4, F-3, E-4
84	11th St (E)	27	G-3
85	11th St (W)	14,15, 20,21	D-4, E-4, F-3
86	12th St (E)	27	G-3
87	12th St (W)	14,15, 20,21	D-4, E-4, F-3
88	13th St (E)	27	G-3
89	13th St (W)	20,21	E-4, F-3
90	14th St (E)	27	G-3
91	14th St (W)	14,15, 20,21	D-4, E-4, F-3
92	14th StreetPl	20	E-3
93	15th St (E)	27	G-3
94	15th St (W)	14,15, 20,21	D-4, F-3
95	16th St (E)	25	G-2, H-3
96	16th St (W)	14, 20,25	D-3, F-2, G-2
97	16th StreetCir	25	G-2
98	17th St (E)	25	G-2
99	17th St (W)	14,20	D-3. E-3, F-2
100	18th St (W)	20, 25	E-3, F-2, G-2
101	19th St (W)	14,20	D-3, F-2, E-3
102	20th St (W)	13,20	D-2, E-3
103	20th St Cir	20	E-3
104	21st St	13	D-2
105	1st St (E)	27	G-4
106	1st St (W)	21, 22	F-4, F-5
107	2nd St (E)	27	G-4
108	2nd St (W)	21, 22	F-4, F-5
109	3rd St (E)	9, 10, 27, 28	G-4, H-5
110	3rd St (W)	10, 21, 22	F-4
111	4th St (E)	9, 28	H-5, F-5
112	4th St (W)	10, 21, 22	F-4
113	5th St (E)	27, 28	G-4,H-5, F-5
114	5th St (W)	16,21, 22	D-5, F-4
115	6th St (E)	27, 28	G-4, H-5, F-5
116	6th St (W)	16, 21, 22	D-5, E-5, F-4
117	7th St (E)	27, 28	H-5, F-5

No	Street Name (Direction)	PageNo	Zone_ID
118	7th St (W)	11, 21, 22, 27	F-4, G-4
119	8th St (E)	10	
120	8th St (W)	15, 16, 21, 22	D-5, E-4, F-3, E-5
121	9th St (E)	27	G-3
122	9th St (W)	14,15, 20, 21, 22, 27	D-4, E-4, F-3, E-5, F-4, H-4
123	Adams St(N)	10, 20, 21, 22, 25	F-3, F-4, G-2
124	Adams St (S)	10, 22, 23, 24	F-5, F-7
125	Airport Rd	9, 20	F-2
126	Allen Dr	21, 22	E-5
127	Anderson Ave	12	B-7
128	Apache St	16	C-5
129	Arapahoe Ct	16, 17	C-6
130	Arizona	26	I-1
131	Ash St (E)	28	H-6
132	AshSt (W)	16, 23, 24	D-6, F-6, F-7
133	Barnhill Cir	15, 16	D-5
134	Beck Dr	23, 24	F-5, F-6, F-7
135	Bel Air Dr	15	D-4
136	Bittersweet Dr	16, 17, 23	D-6, E-6
137	Blaine Dr	12	A-7, B-7
138	Bluestem Cir	17	D-7
139	Bluestem Dr	17, 24	D-7, E-7
140	BradleyAve	20	F-2
141	Brentwood Ct	16, 17	D-6
142	Brooke Bnd	13, 19	C-2, D-2, E-2
143	Brown St	21, 22	E-4, E-5
144	Buckhorn Cir	16, 17	C-6
145	Buffalo Ct	16, 17	C-6
146	Buffalo Soldier Pwy	20	F-2
147	Bunker Hill Dr (N)	23	E-6
148	Bunker Hill Dr (S)	22, 23	E-6
149	Burke Dr	16, 17, 22, 23	D-6, E-6
150	Calhoun St (N)	20, 21, 22	E-4, E-5
151	Calhoun St (S)	22, 23	E-6
152	Candlelight Ln	17	D-7

Note-
A Grid depicted in this Index of Streets contains an area covered by a Quarter of a Quartes Section. Length of a side of a Grid is 440 Yards.

Abbreviations used in this catalogue are:

1 Ave - Avenue
2 Blvd - Boulevard
3 Ct - Court
4 Cr - Circle
5 Dr - Drive
6 Hwy - Highway
7 I - Interstate
8 Ln - Lane
9 Mdw - Meadow
10 Pl - Place
11 Pwy - Parkway
12 Rd - Road
13 St - Street
14 Ter - Terrace
15 Trl - Trail
16 Way - Way
17 (N) - North
18 (S) - South

Index of Streets

Street Catalogue
City of Junction City

4

Engineering Department
700 North Jefferson Street,
Junction City, KS 66441
December 2009

No	Street Name (Direction)	PageNo	Zone_ID
153	Caroline Ave	16, 17, 18	C-6, D-7, D-8
154	Cedar St	17, 23, 24	D-7, E-7
155	Central Dr	18	C-9
156	Chadwick Ct	16, 17	D-6
157	Chestnut St (E)	28	H-6
158	Chestnut St (W)	16, 21, 22, 23	D-6, F-4, F-5
159	Cheyenne Ave	26	I-1, H-2
160	Cheyenne Dr	16,17	C-6
161	Chicago St	28, 27	H-5, G-4
162	Christina Dr	23, 24,29	F-6, F-7, G-5
163	Christina St	24	F-7
164	Clay St (N)	20, 21, 22	E-4, E-5
165	Clay St (S)	22, 23	E-6
166	Cleary Ave	20, 21	E-4
167	Cleary Dr	20, 22	E-4, E-5
168	Clover	13	B-8
169	Colorado	26	H-1
170	Columbine Dr	16, 17	D-6
171	Commanche Ct	15,16	C-5
172	Commonwealth Dr	26	H-2
173	Coronado Dr	23, 24,29	F-6, F-7, G-5
174	Cottonwood St	17, 23, 24	D-7, E-7
175	Country Club Ln	15, 16	D-5
176	Country Club Ter	16	D-5
177	Countryside Ct	23	E-6
178	Countryside Dr	17, 23, 24	D-6, E-6, E-7
179	Crest Hill Dr	17, 18, 23, 24	D-7, D-8, E-7
180	Crestview Dr	23	E-6
181	Crystal Ln	14	D-3
182	Custer Rd	13, 14,15, 20, 21	D-2, D-3, D-4, E-3, E-4
183	Cypress Ct	24	E-8
184	Cypress St	17, 18, 23	D-7, D-8, E-7
185	Dagen Ln	12	B-7, B-8
186	Dakota Ln	12	A-7, A-8
187	Davis Dr	14,15	D-4
188	Dawn Mdw	13	C-2

No	Street Name (Direction)	PageNo	Zone_ID
204	Dean Ave	14,15, 20	D-4, E-3
205	Deb's Sunrise Trl	13	C-2
207	Deer Trl	13	C-2
208	Deerfield Blvd	25, 26	H-1, H-2
209	Delaware	26	H-1
210	Dixon St	21, 22, 28, 27	F-4, H-5, H-6, G-4
211	Downtain St	20	E-3
212	Dreiling Rd	23, 24, 29	F-6, F-7, H-6
213	Dries Cir	14, 15	D-4
214	East St (N)	27, 28	H-5, I-3
215	East St (S)	27, 28	H-5, I-3
216	Ehlers Ct	14	D-3
217	Eisenhower Dr (N)	16, 17, 20, 21, 22	D-5, E-4, E-5
218	Eisenhower Dr (S)	16, 23, 24	D-6, E-6, E-7
219	Elk Ct	17	C-6
220	Elm Creek Dr	12, 18	B-7, C-8
221	Elm St (E)	28	H-6
222	Elm St (W)	22, 23	F-5
223	Elmdale Ave	19, 20	F-1, E-3
224	Eved St	23	E-6
225	Fair St	14,15, 20, 21	D-4, E-4
226	Filley St	28, 27	H-5, H-4
227	Fogarty Dr	14,15	D-4
228	Forest Park	12	B-7
229	Foxtail Ct	16	C-6
230	Franklin St (N)	21, 22, 25, 28	F-3, F-4, G-2, H-5, H-6
231	Franklin St (S)	22, 27	F-5, G-4, G-5
232	Frontage Rd	28	H-6
233	Fuller	25, 26	H-2
234	Garfield St (N)	20, 21, 22, 23	D-8, E-4, E-5, E-6
235	Garfeld St (S)	18, 22, 23, 24	D-8, E-6, E-7
236	Gateway Ct	18	D-9

Note-
A Grid depicted in this Index of Streets contains an area covered by a Quarter of a Quartes Section. Length of a side of a Grid is 440 Yards.

Abbreviations used in this catalogue are:

1 Ave - Avenue
2 Blvd - Boulevard
3 Ct - Court
4 Cr - Circle
5 Dr - Drive
6 Hwy - Highway
7 I - Interstate
8 Ln - Lane
9 Mdw - Meadow
10 Pl - Place
11 Pwy - Parkway
12 Rd - Road
13 St - Street
14 Ter - Terrace
15 Trl - Trail
16 Way - Way
17 (N) - North
18 (S) - South

Index of Streets

Street Catalogue
City of Junction City

Engineering Department
700 North Jefferson Street,
Junction City, KS 66441
December 2009

No	Street Name (Direction)	PageNo	Zone ID
237	Golden Belt Blvd	18, 24, 29	D-8, E-8, F-6, G-6, H-6
238	Goldenrod Cr	23	E-6
239	Grant Ave	25, 26	G-2, H-3, H-2, I-1
240	Guinever Dr	16, 17	C-6
241	Gunner Rd	29	H-6
242	Hackberry Ln	12	B-7
243	Hale Dr	14, 15	D-4
244	Hammons Dr	28	H-5, H-6
245	Hammons Dr	27	G-4
246	Hartung St	20, 21	F-3
247	Harvest Ct	16	C-6
248	Haven Dr	20, 21	E-4
249	Hawthorne Cir	16, 17, 23	D-6, E-6
250	Hawthorne Dr	16, 17, 23	D-6, E-6
251	Hickory Ln	12	B-7
252	Highland Cir	17, 23	D-7, E-7
253	Highland Dr	17, 18, 23	D-7, D-8, E-7
254	Holly Ln	16, 17	D-6
255	Home St (E)	25	G-2
256	Home St (W)	20, 25	F-2, G-2
257	Hoover Dr	26	I-2
258	Hunter's Ridge	14	C-3
259	I-70 I	18, 23	C-9, D-9, D-8, F-6
260	I-70 Ramp	23	F-6
261	Indiana	26	H-1
262	Industrial St	18	C-9
263	Jackson Cir	23, 24, 29	F-6, F-7
264	Jackson St (N)	20, 21, 22	F-3, F-4
265	Jackson St (S)	22, 23, 24, 29	F-6
266	James Smothers Ln	20, 21	E-4
267	Jefferson St (S)	22, 23, 24, 29	F-5, F-7, H-6
268	Jefferson St (N)	20, 21, 22, 25,27	F-4, F-3, G-2, G-3, G-4
269	Johnson Dr	14, 15	D-4
270	K-18 Hwy	15, 16	C-5, D-5
271	K-57	13, 19	C-1, D-1, F-1, E-2, E-1
272	Kadence Ln	12	A-7, A-8
273	Kansa Ave	16, 17	C-6
274	Katie Rose Trl	13,19	C-2, E-2
275	Kathie Dr	18	C-8
276	Kaw Dr (N)	15, 16, 17	C-5
277	Kaw Dr (S)	16, 17	C-6

No	Street Name (Direction)	PageNo	ZoneID
278	Kentucky	26	H-1
279	Kingsbury Ct	24, 29	E-8, G-6
280	Kingsbury Dr	24	E-8
281	Kiowa Ct (N)	15, 17	C-5, C-6
282	Kiowa Ct (S)	17	C-6
283	Knollcrest Dr	24	E-8
284	Kramer Ct	26	H-1, H-2
285	Lacy Dr	12	B-8
286	Liberty Hall Rd	12	A-7
287	Lincoln Dr	21, 22	E-5, E-6
288	Lincoln School	21, 22	E-5
289	Linda Dr	14,15, 20, 21	D-4, E-4
290	Lockstone Ct	24	E-8
291	Logan Ln	14	D-3
292	Madison St (N)	20, 21, 22	F-3, F-4
293	Madison St (S)	22, 23, 24, 29	F-5, F-7, G-5
294	Malstead Ave	17, 18	C-7, D-8
295	Manley Cir	14,15	D-4
296	Maple St	23, 24,29	F-6, F-7, G-5
297	Marian St	23, 24,29	F-6, F-7, G-5
298	Marshall Cir	20	E-3
299	Marshall Ct	13	D-2
300	Marshall Dr	13	D-2
301	Marston St	14	D-3
302	McClure St	24,29	E-8, F-6, G-6
303	McCullough	14	C-3
304	McFarland Rd	15, 16, 17, 21, 22	C-6, D-5, D-6, E-5, E-6
305	Meadow Ln	22, 23	E-6
306	Meir Rd	25, 27, 28	H-3, H-4, H-5
307	Michaels Way	16,17	C-6
308	Michaels Ct	16,17	C-6
309	Mid America Dr	18	C-9
310	Miller Dr	15, 16, 21, 22	D-5, E-5
311	Missouri	26	H-1
312	Mistletoe Cir	16, 17	D-6
313	Monroe St	21, 22, 25, 28, 27	F-3, F-4, G-2, H-5, G-3, G-4
314	Moss Cir	21	E-4
315	Mulberry St	23, 24	E-7

Note-
A Grid depicted in this Index of Streets contains an area covered by a Quarter of a Quartes Section. Length of a side of a Grid is 440 Yards.

Abbreviations used in this catalogue are:

1 Ave - Avenue
2 Blvd - Boulevard
3 Ct - Court
4 Cr - Circle
5 Dr - Drive
6 Hwy - Highway
7 I - Interstate
8 Ln - Lane
9 Mdw - Meadow
10 Pl - Place
11 Pwy - Parkway
12 Rd - Road
13 St - Street
14 Ter - Terrace
15 Trl - Trail
16 Way - Way
17 (N) - North
18 (S) - South

Index of Streets

Street Catalogue
City of Junction City

6

Engineering Department
700 North Jefferson Street,
Junction City, KS 66441
December 2009

No	Street Name (Direction)	PageNo	Zone ID
316	Navajo St	16, 17	C-6
317	North Park Dr	14	C-3
318	North Wind Dr	20	E-3
319	Northside Dr	19	F-1
320	Northwest Ave	20, 21, 22	E-4, E-5
321	Nottingham Dr	17	C-6
322	Oak Ridge Dr	15, 16	D-5
323	Oak St	23, 29	F-6, G-5
324	Oakwood Dr	12	A-7, B-7
325	Ohio	26	H-1
326	Old Highway 40 Rd	18	C-9
327	Olivia Dancing	13, 19	C-2, D-2, E-2
328	Oregon	26	H-1
329	Osage Dr	12	A-7
330	Parkside Dr	20, 21, 22	E-4, E-6
331	Parkside Ln	20, 21	E-4
332	Parkview Dr	21, 22	E-5, E-6
333	Patrick Dr	24	F-6
334	Patton Ave	20	F-2
335	Pearl Ct	17	D-7
336	Pearl Dr	17, 23, 24	D-7, E-7
337	Perry St	25, 28, 27	H-3, H-4, H-5
338	Pershing Dr	20	E-3
339	Pierce St	20	F-2
340	Pine St (E)	28	H-6
341	Pine St (W)	22, 23	F-5
342	Price St	27	G-3
343	Prospect Cir	25, 26	H-2
344	Quail Run	13,14	C-2, C-3
345	Raber St	20	F-2
346	Raymond Cir	14,15	D-4
347	Redbud Dr	16, 17, 23	D-6, E-6
348	Redwood St	17, 23, 24	D-7, E-7
349	Republican Rd	19	F-1
350	Reynolds St	27, 28	H-5, I-3

No	Street Name (Direction)	PageNo	ZoneID
351	Riley Manor Cir	21, 22	E-5, E-6
352	Rimrock Dr	16, 17, 22, 23	D-6, E-6
353	Rivendell	12,18	B-8, C-8
354	River Front Dr	20	F-2
355	Riverbend Dr	25, 26	G-2, H-1
356	Robin hood Dr	16, 17	C-6
357	Rockledge Ct	24	E-8
358	Rockledge Dr	24	F-6
359	Rockwell Dr	15	D-4
360	Roosevelt St	20	F-2
361	Rucker Dr	14,15	C-4, D-4
362	Rucker Rd	14, 15, 16	C-3, C-4, D-4, D-5
363	Sagebrush Way	16, 17	C-6
364	Saint Mary's Rd	16, 17, 18, 23, 24	D-6, D-7, D-8, E-7
365	Seitz	25, 26	H-2
366	Settgast Cir	14, 15	D-4
367	Shamrock Dr	23, 24, 29	E-7, E-8, G-5, G-6
368	Sheridan St	22, 23	E-6
369	Sioux St	15, 16	C-5
370	Skyline Dr	17, 18, 23, 24, 29	D-7, D-8, E-7, F-7, G-5
371	Snell	20, 21	F-3
372	Southwind Dr	17	C-6
373	Spring Hill Dr	12, 18	B-7, B-8, C-8
374	Spring Valley Rd (N)	14,15	C-3, C-4, C-5
375	Spring Valley Rd (S)	16	C-6
376	Spruce St (E)	28	H-6
377	Spruce St (W)	16, 17, 22, 23, 24	D-6, E-6, E-7
378	Strauss	12,18	A-8, B-8, C-8
379	Stoneridge Dr	15, 16	C-5
380	Summit St	23, 24	E-7, E-8
381	Sunflower Ct	16	C-6
382	Sunflower Dr	16	C-6
383	Sunrise Hill Dr	23, 24, 29	F-6, F-7, G-5
384	Sunset Dr	21, 22	E-5

Note-
A Grid depicted in this Index of Streets contains an area covered by a Quarter of a Quartes Section. Length of a side of a Grid is 440 Yards.

Abbreviations used in this catalogue are:

1 Ave - Avenue
2 Blvd - Boulevard
3 Ct - Court
4 Cr - Circle
5 Dr - Drive
6 Hwy - Highway
7 I - Interstate
8 Ln - Lane
9 Mdw - Meadow
10 Pl - Place
11 Pwy - Parkway
12 Rd - Road
13 St - Street
14 Ter - Terrace
15 Trl - Trail
16 Way - Way
17 (N) - North
18 (S) - South

Index of Streets

Street Catalogue
City of Junction City

7

Engineering Department
700 North Jefferson Street,
Junction City, KS 66441
December 2009

No	Street Name (Direction)	Page No	Zone ID
385	Sunshine St	23, 24, 29	E-7, G-5, G-6
386	Susan Ln	23, 24, 29	F-6, F-7, G-5
387	Tackwell Rd	20	F-2
388	Taft	20	F-2
389	Tallgrass Dr	16, 17	C-6
390	Tamerisk Dr	16, 17	D-6
391	Texas	26	H-1
392	Thompson Dr	14,15	D-3, D-4
393	Timberwood	15, 16	D-5
394	Utah	26	H-1
395	US 57 Hwy	13, 19	C-1, D-1, D-2, E-1, E-2, F-1
396	US 77 Hwy	13,14, 15, 17, 18	C-1,C-2, C-3, C-4, C-5, C-7, D-9, C-8
397	Valley Dr	12	A-7, B-7
398	Valley View Dr	17, 24	D-6, D-7, E-7
399	Victory Ln	14	C-3
400	Vine St (E)	28	H-6
401	Vine St (W)	23	E-6
402	Vine Street Cir	23	E-6, F-5
403	Wainwright St	17, 23, 24	D-7, E-7
404	Walnut St (E)	28	H-6
405	Walnut St (W)	22, 23	F-5
406	Washburn Cir	14,15	D-4
407	Washington St (N)	20, 21, 22, 23, 25, 28	F-2, F-4, G-2
408	Washington St (S)	22, 23, 24, 29	F-5, F-6, G-5, H-6
409	Webster St (N)	20, 21, 22	F-3, E-4, E-5
410	Webster St (S)	22, 23, 24, 29	E-6, F-5, F-7, G-5
411	Westridge Dr	16	C-6
412	Westwood Blvd	14,15, 20	D-3, D-4, E-3, E-4
413	Wheatland Dr	16, 17	C-6
414	Whitetail Ct	26	H-1, H-2
415	Whitney Rd	15, 21, 22	D-5, E-5
416	Wildcat Ln	15	C-5
417	Windsong Cir	16,17	C-6
418	Windwood Dr	16, 17	D-6, D-7
419	Winona Cir	16, 17	C-6
420	Wisconsin	26	H-1
421	Woodland Cir	17	D-6

Note-
A Grid depicted in this Index of Streets contains an area covered by a Quarter of a Quartes Section. Length of a side of a Grid is 440 Yards.

Abbreviations used in this catalogue are:

1 Ave - Avenue
2 Blvd - Boulevard
3 Ct - Court
4 Cr - Circle
5 Dr - Drive
6 Hwy - Highway
7 I - Interstate
8 Ln - Lane
9 Mdw - Meadow
10 Pl - Place
11 Pwy - Parkway
12 Rd - Road
13 St - Street
14 Ter - Terrace
15 Trl - Trail
16 Way - Way
17 (N) - North
18 (S) - South

Index of Streets

Street Catalogue
City of Junction City

Engineering Department
700 North Jefferson Street,
Junction City, KS 66441
December 2009

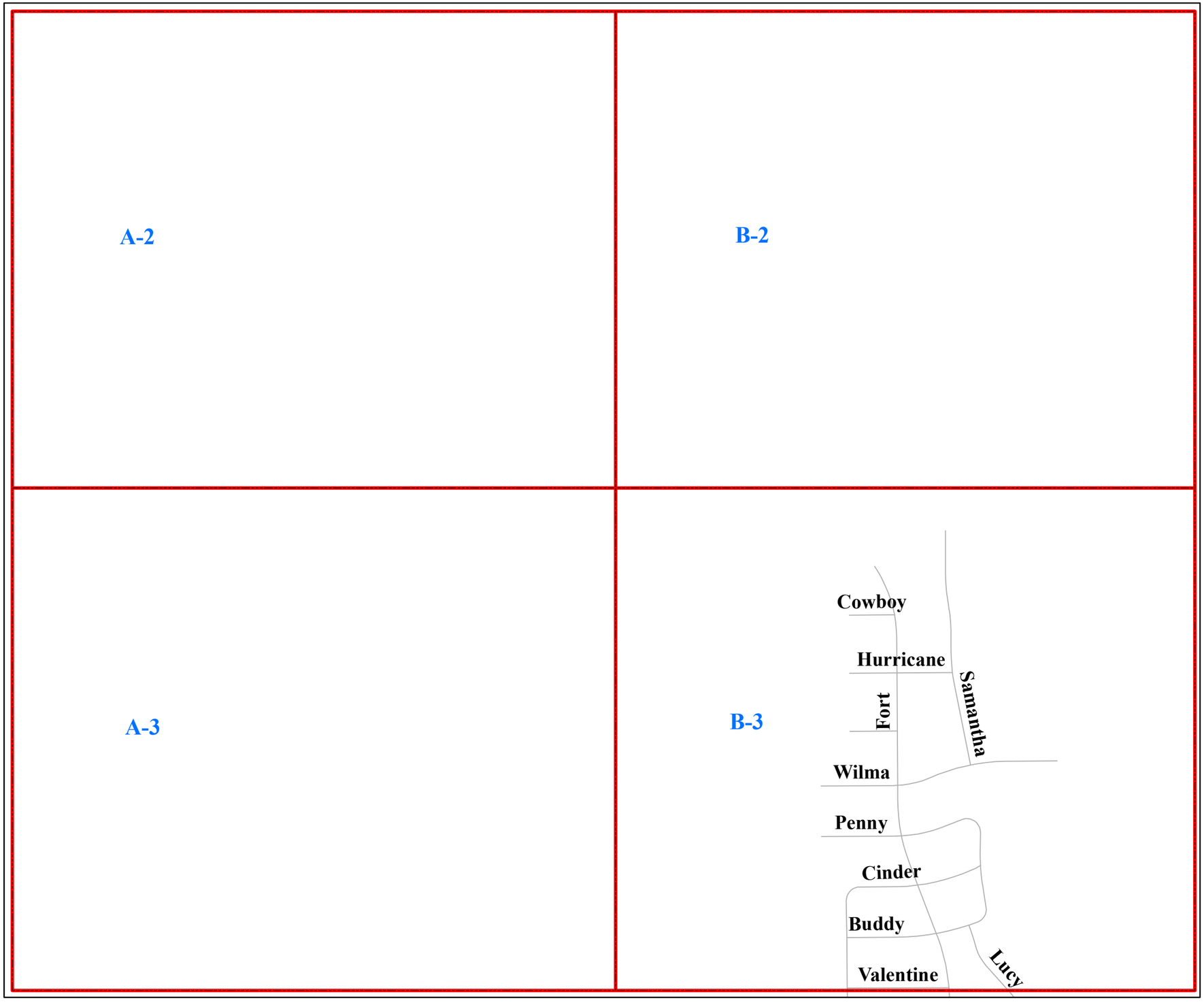

CURRENT VIEW

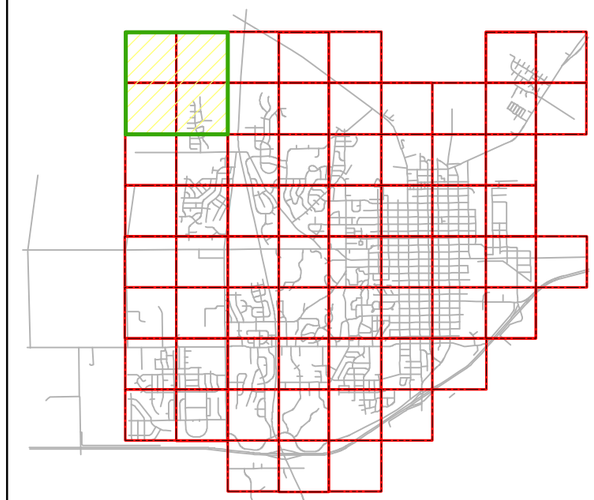

Overview Map

Index of Streets

Street Catalogue
City of Junction City

9

Legend

Streets

Zones

N

0 245 490 980 1,470 1,960 Feet

Engineering Department
700 North Jefferson Street,
Junction City, KS 66441
December 2009

CURRENT VIEW

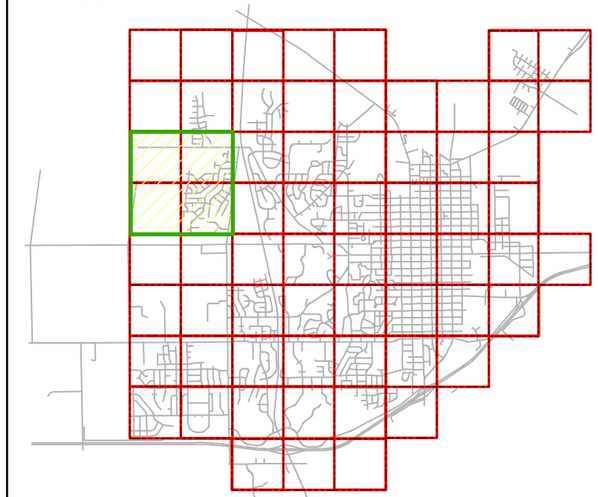

Overview Map

Index of Streets
Street Catalogue
City of Junction City

10

Legend

Streets

Zones

N

0 262.5 525 1,050 1,575 2,100 Feet

Engineering Department
700 North Jefferson Street,
Junction City, KS 66441
December 2009

CURRENT VIEW

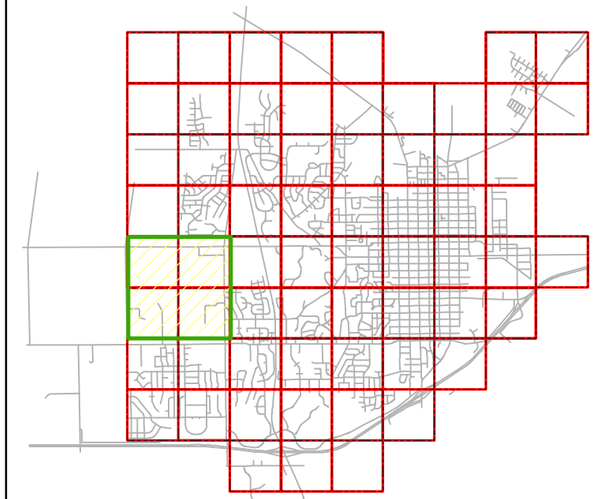

Overview Map

Index of Streets
Street Catalogue
City of Junction City

11

Legend

Streets

Zones

N

0 230 460 920 1,380 1,840 Feet

Engineering Department
700 North Jefferson Street,
Junction City, KS 66441
December 2009

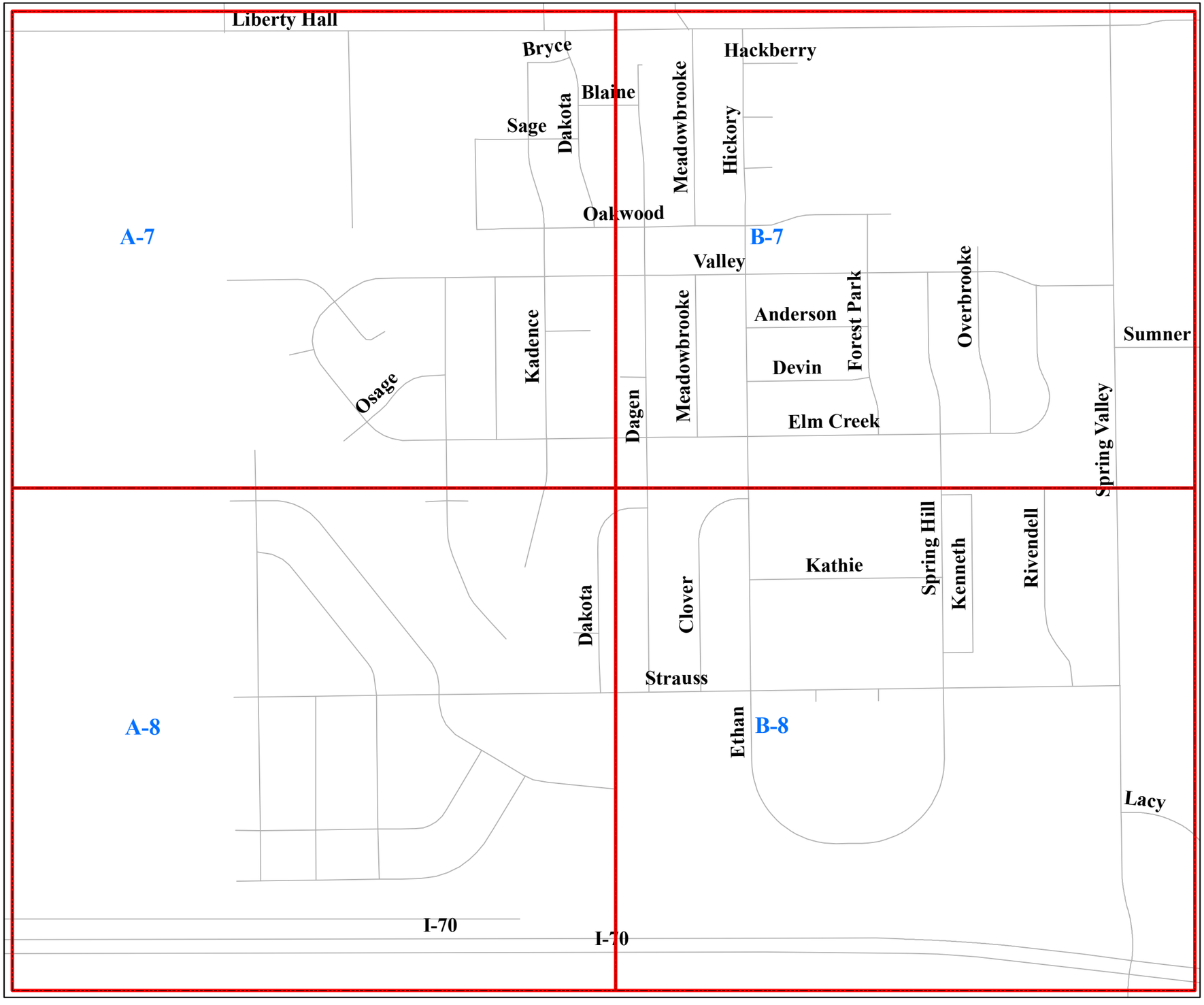

CURRENT VIEW

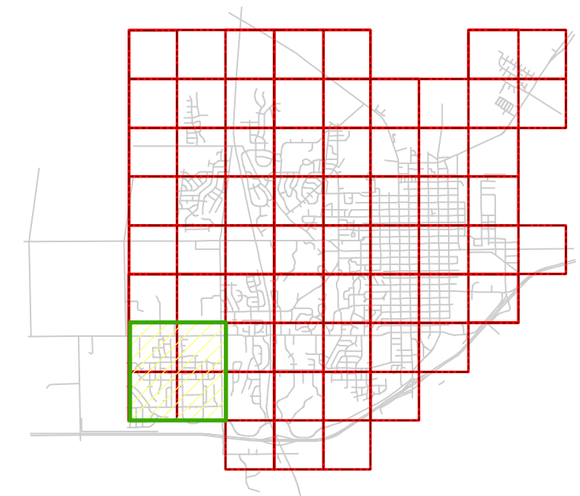

Overview Map

Index of Streets

Street Catalogue
City of Junction City

12

Legend

Streets

Zones

N

0 265 530 1,060 1,590 2,120 Feet

Engineering Department
700 North Jefferson Street,
Junction City, KS 66441
December 2009

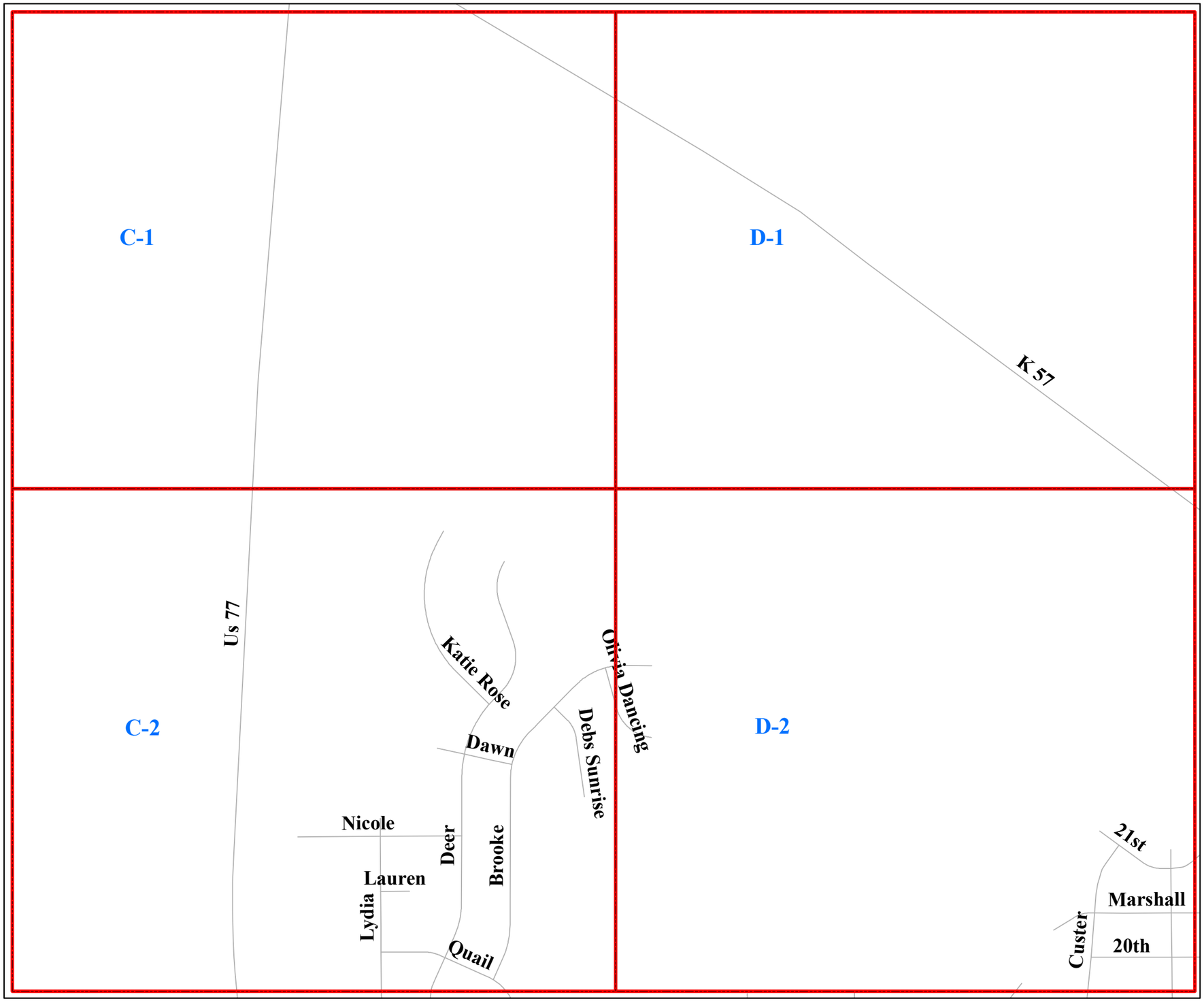

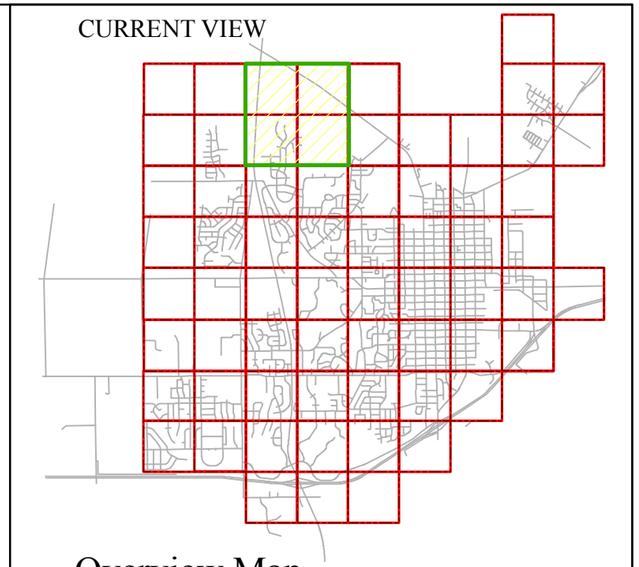

Overview Map

Index of Streets

Street Catalogue
City of Junction City

13

Legend

Streets

Zones

N

0 280 560 1,120 1,680 2,240 Feet

Engineering Department
700 North Jefferson Street
Junction City, KS 66441
December 2009

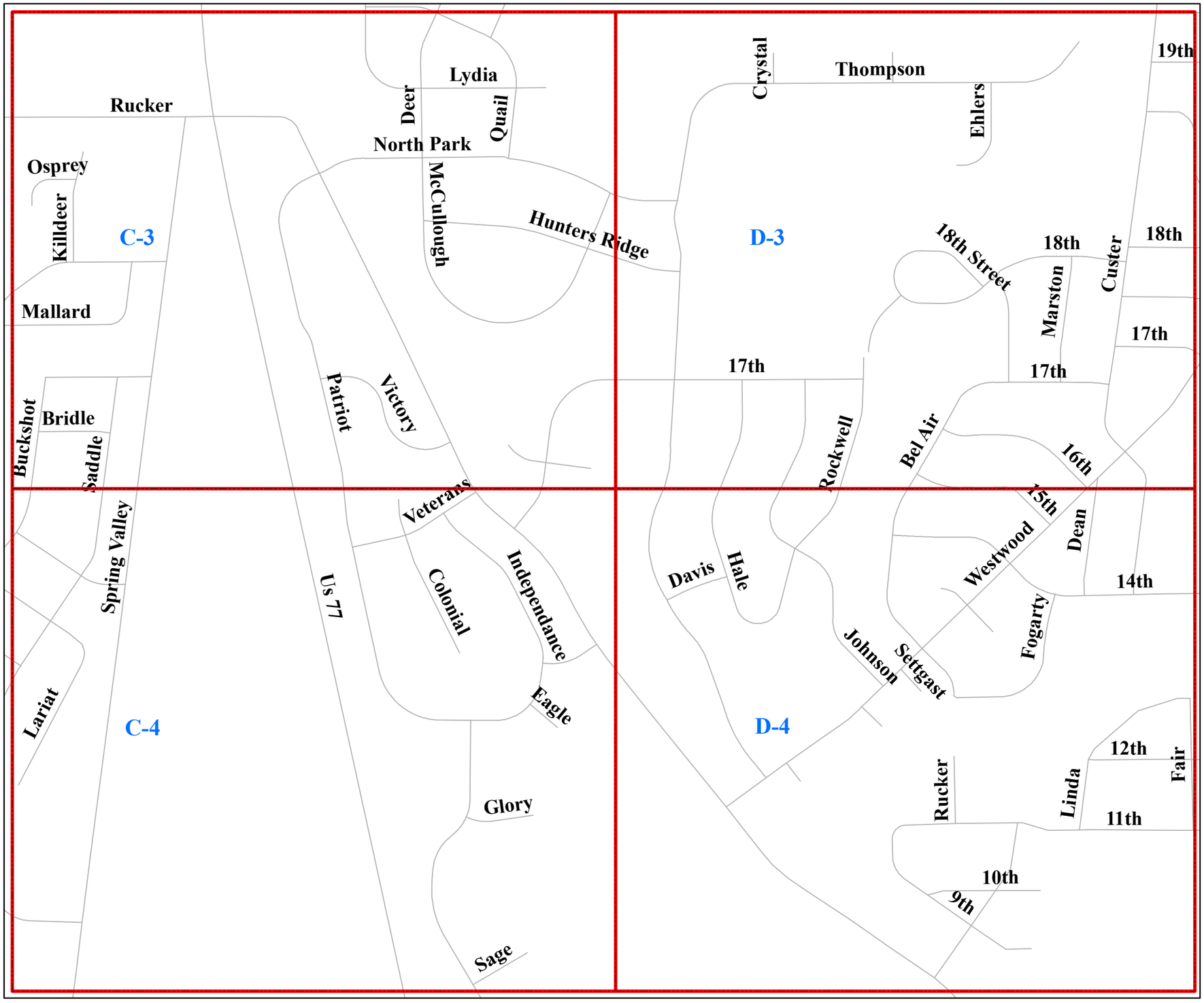

CURRENT VIEW

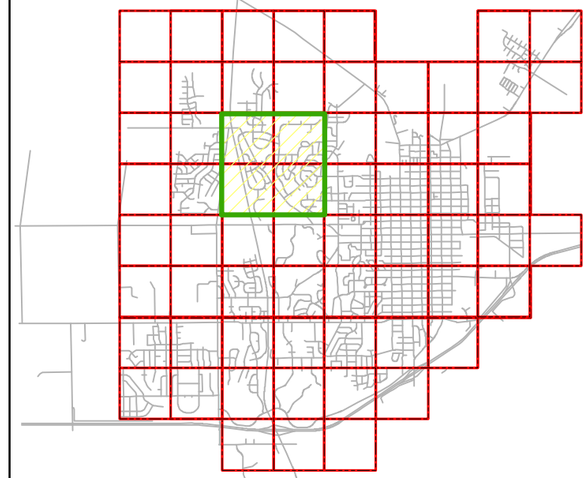

Overview Map

Index of Streets
Street Catalogue
City of Junction City

14

Legend

Streets

Zones

N

0 240 480 960 1,440 1,920 Feet

Engineering Department
700 North Jefferson Street
Junction City, KS 66441
December 2009

CURRENT VIEW

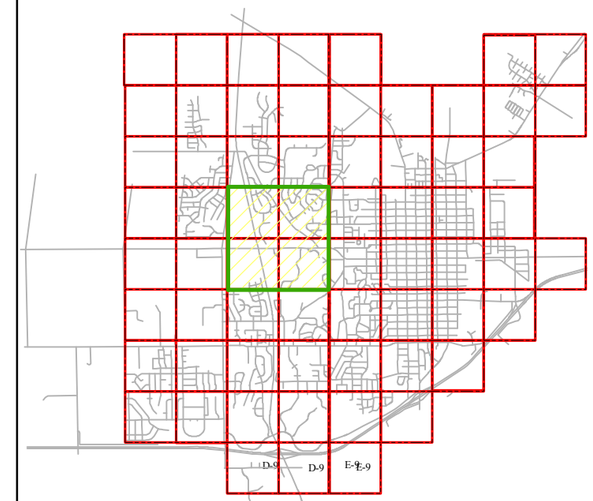

Overview Map

Index of Streets
Street Catalogue
City of Junction City

15

Legend

Streets

Zones

N

0 265 530 1,060 1,590 2,120 Feet

Engineering Department
700 North Jefferson Street
Junction City, KS 66441
December 2009

CURRENT VIEW

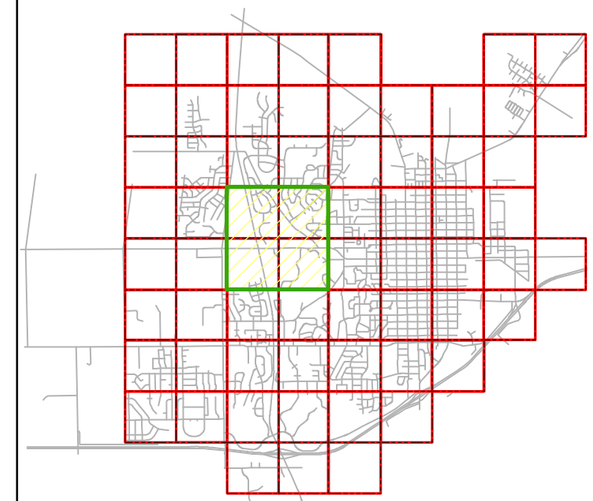

Overview Map

Index of Streets
Street Catalogue
City of Junction City

15

Legend

Streets

Zones

N

0 265 530 1,060 1,590 2,120 Feet

Engineering Department
700 North Jefferson Street
Junction City, KS 66441
December 2009

CURRENT VIEW

Overview Map

Index of Streets
Street Catalogue
City of Junction City

17

Legend

Streets

Zones

N

0 287.5 575 1,150 1,725 2,300 Feet

Engineering Department
700 North Jefferson Street
Junction City, KS 66441
December 2009

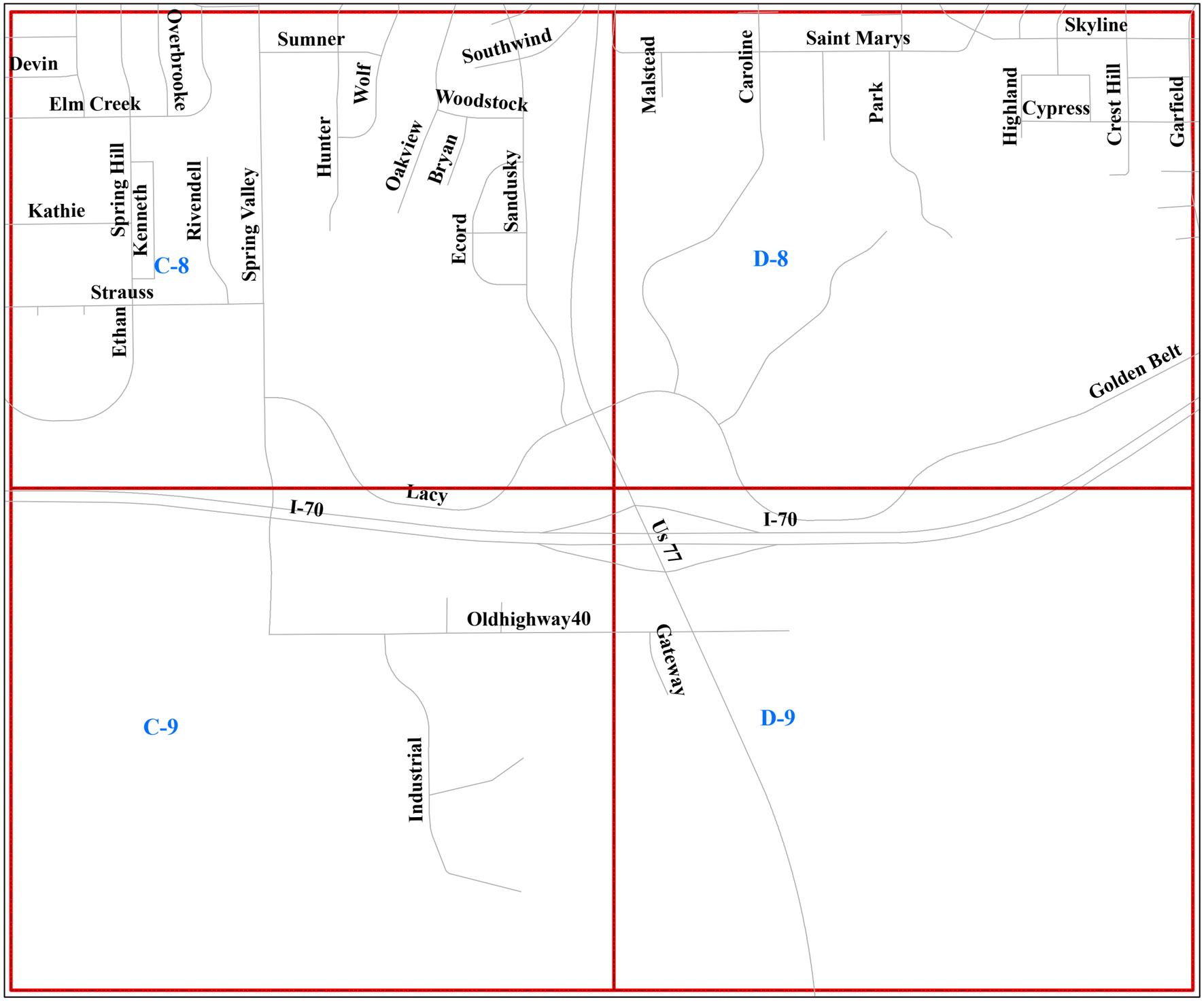

CURRENT VIEW

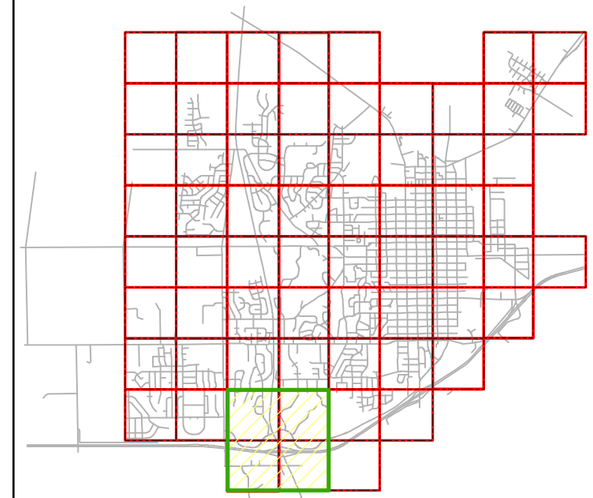

Overview Map

Index of Streets
Street Catalogue
City of Junction City

18

Legend

Streets

Zones

N

0 360 720 1,440 2,160 2,880 Feet

Engineering Department
700 North Jefferson Street
Junction City, KS 66441
December 2009

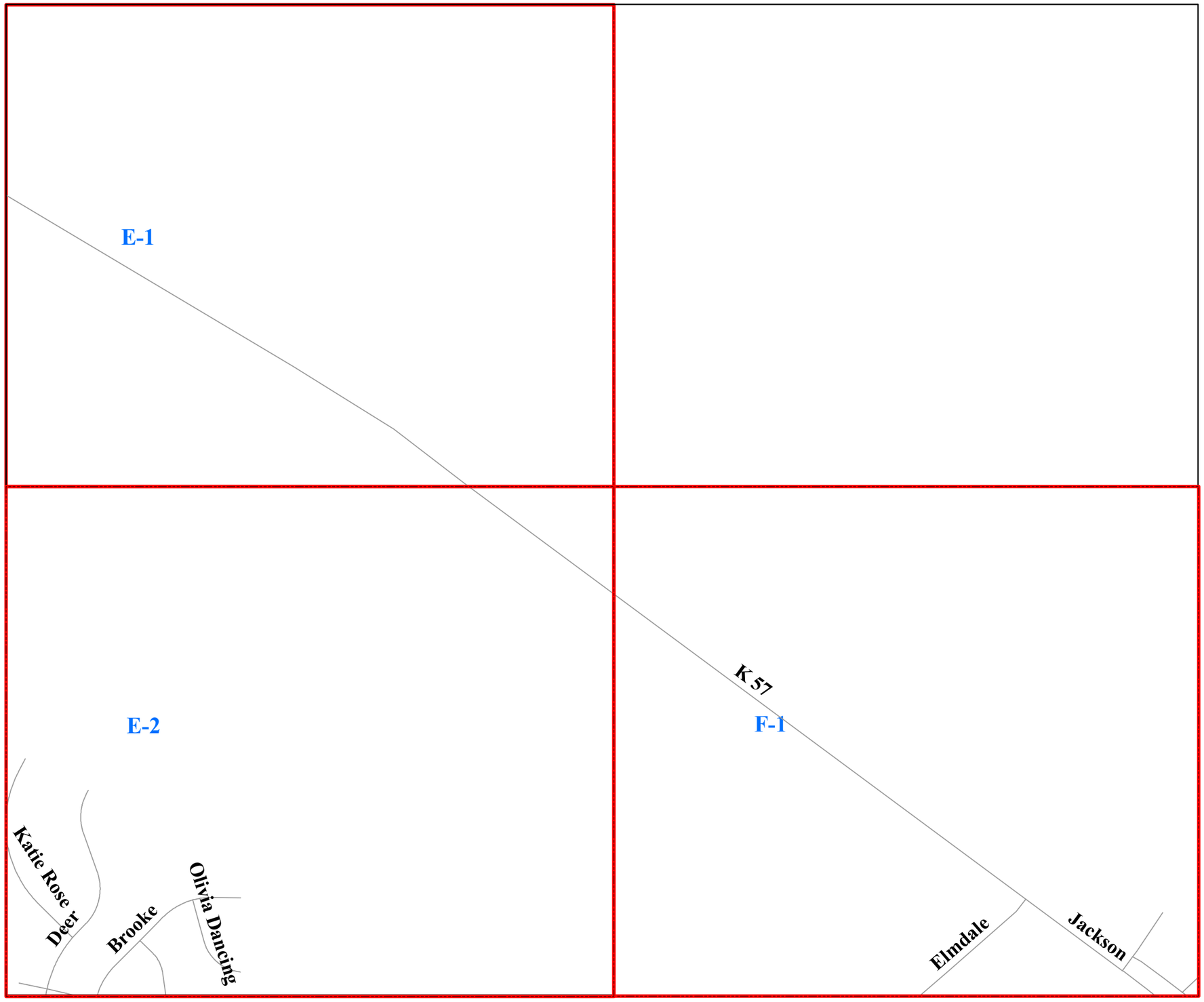

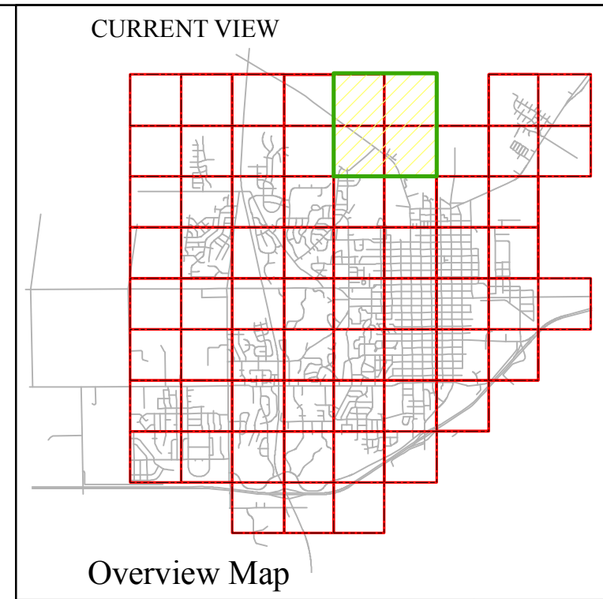

Index of Streets

Street Catalogue
City of Junction City

19

Legend

Streets

Zones

N

0 265 530 1,060 1,590 2,120 Feet

Engineering Department
700 North Jefferson Street
Junction City, KS 66441
December 2009

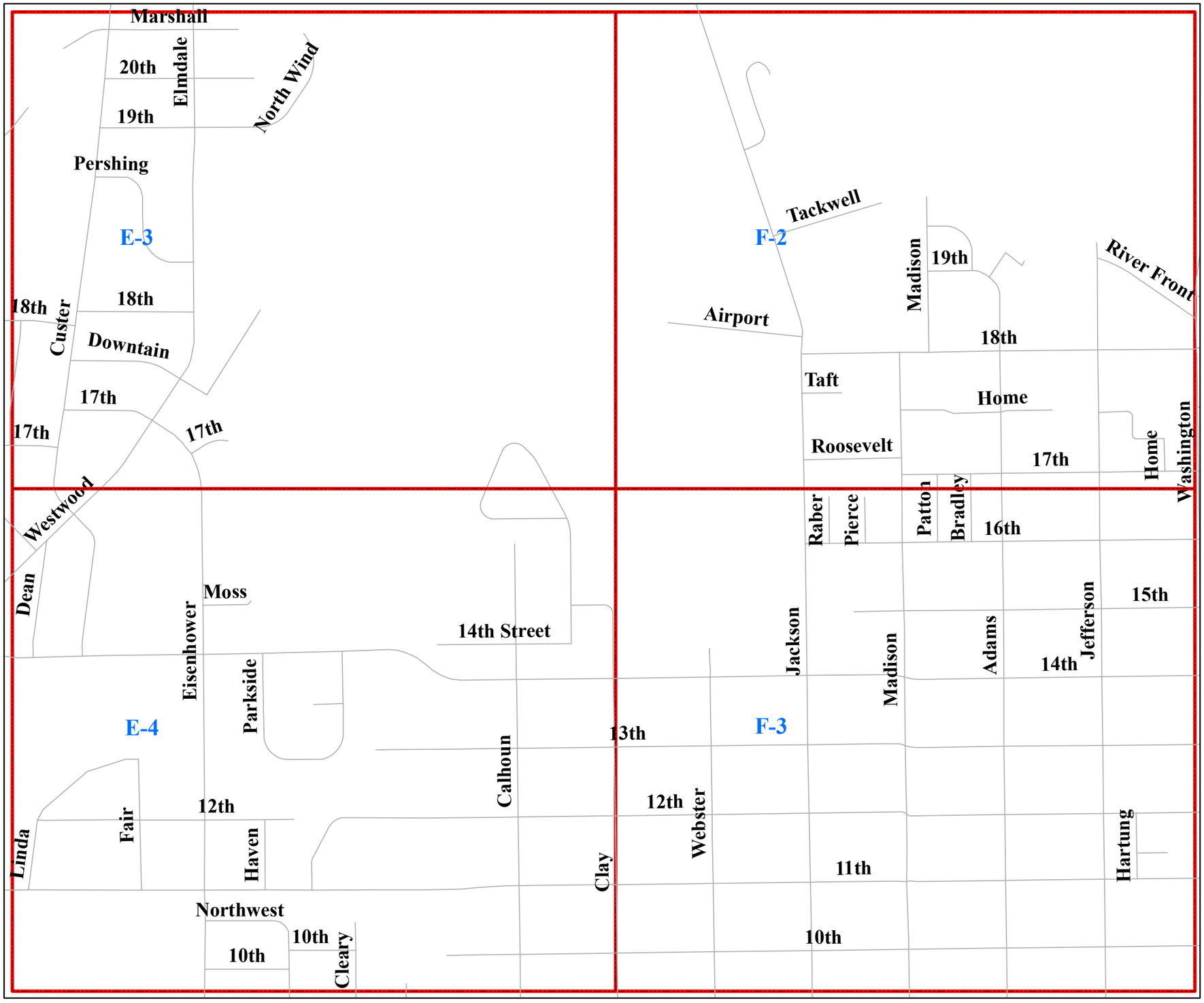

CURRENT VIEW

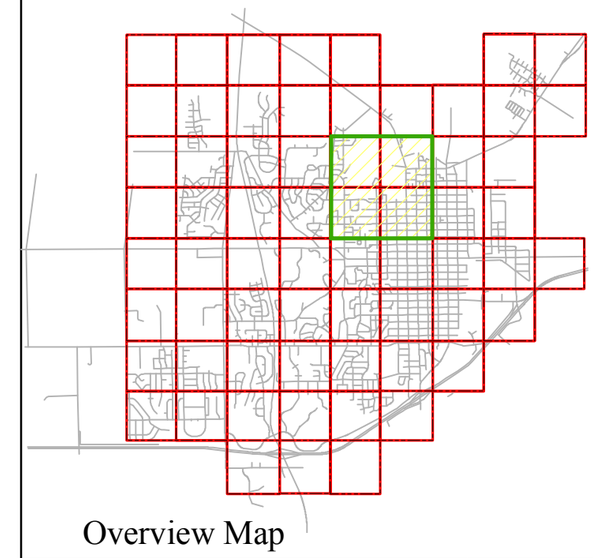

Overview Map

Index of Streets
Street Catalogue
City of Junction City

20

Legend

Streets

Zones

N

0 250 500 1,000 1,500 2,000 Feet

Engineering Department
700 North Jefferson Street
Junction City, KS 66441
December 2009

CURRENT VIEW

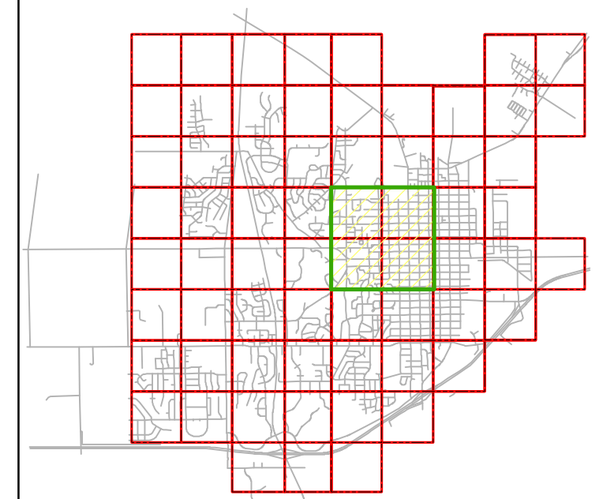

Overview Map

Index of Streets

Street Catalogue
City of Junction City

21

Legend

Streets

Zones

N

0 287.5 575 1,150 1,725 2,300 Feet

Engineering Department
700 North Jefferson Street
Junction City, KS 66441
December 2009

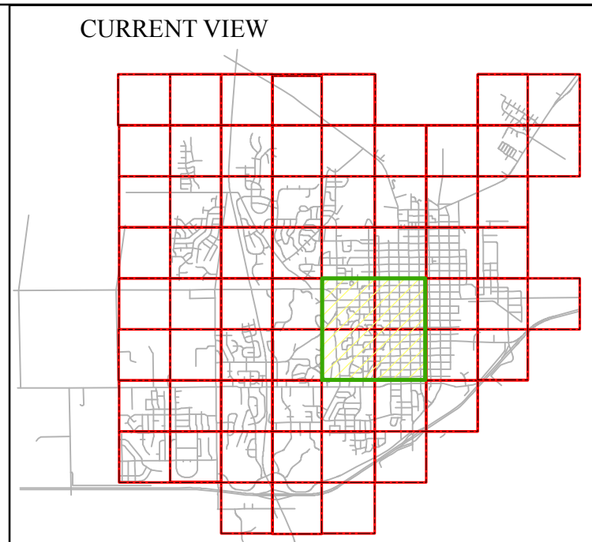

Overview Map

Index of Streets

Street Catalogue
City of Junction City

22

Legend

Streets

Zones

N

0 287.5 575 1,150 1,725 2,300 Feet

Engineering Department
700 North Jefferson Street
Junction City, KS 66441
December 2009

CURRENT VIEW

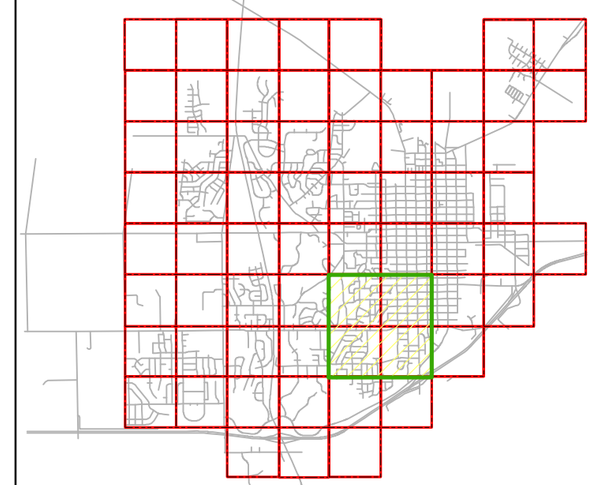

Overview Map

Index of Streets
Street Catalogue
City of Junction City

23

Legend

Streets

Zones

N

0 262.5 525 1,050 1,575 2,100 Feet

Engineering Department
700 North Jefferson Street
Junction City, KS 66441
December 2009

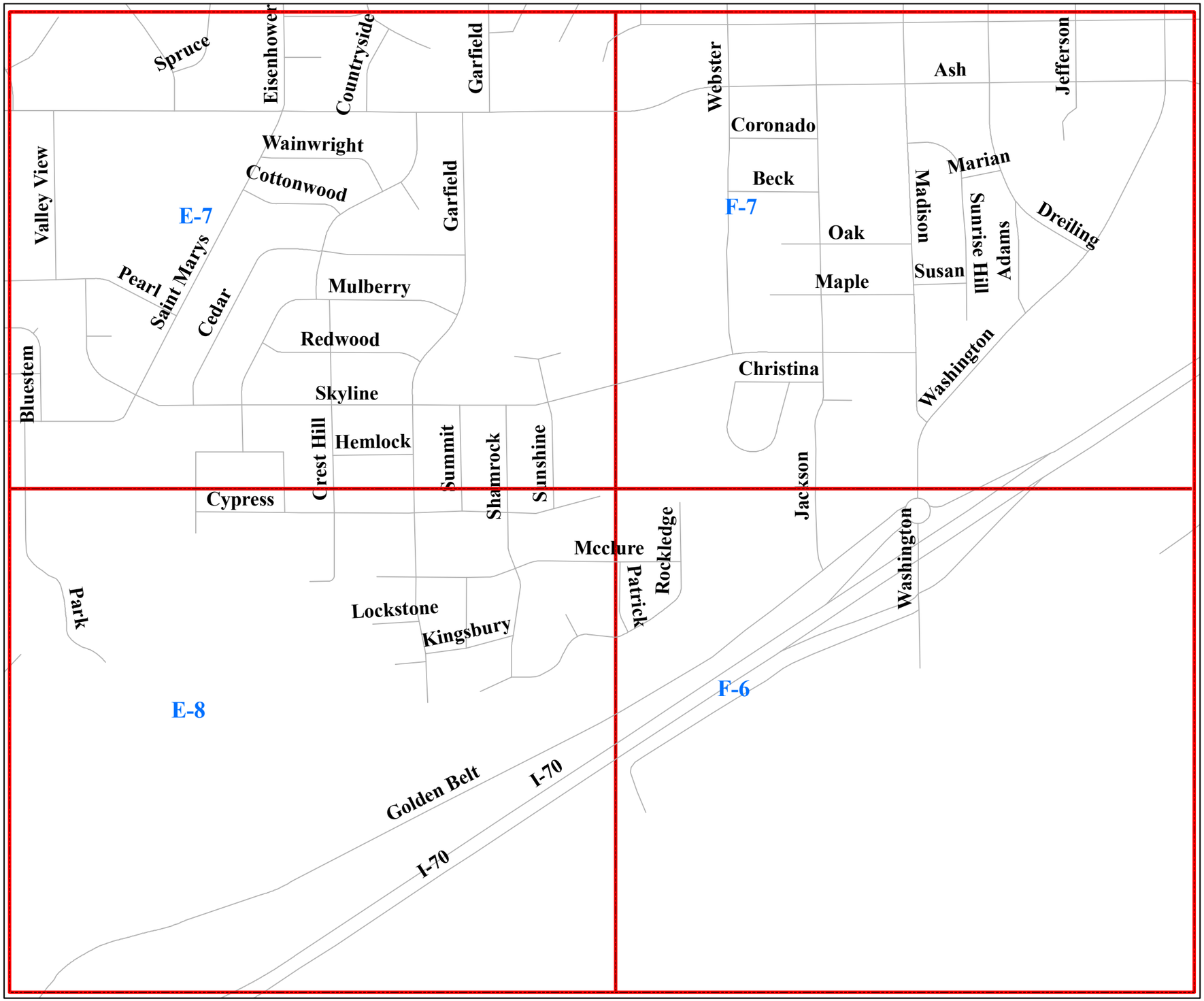

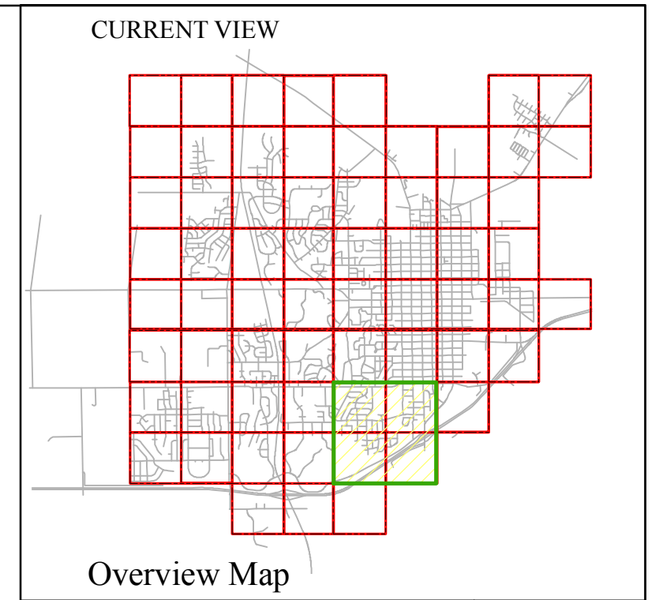

Index of Streets

Street Catalogue
City of Junction City

24

Legend

Streets

Zones

N

0 285 570 1,140 1,710 2,280 Feet

Engineering Department
700 North Jefferson Street
Junction City, KS 66441
December 2009

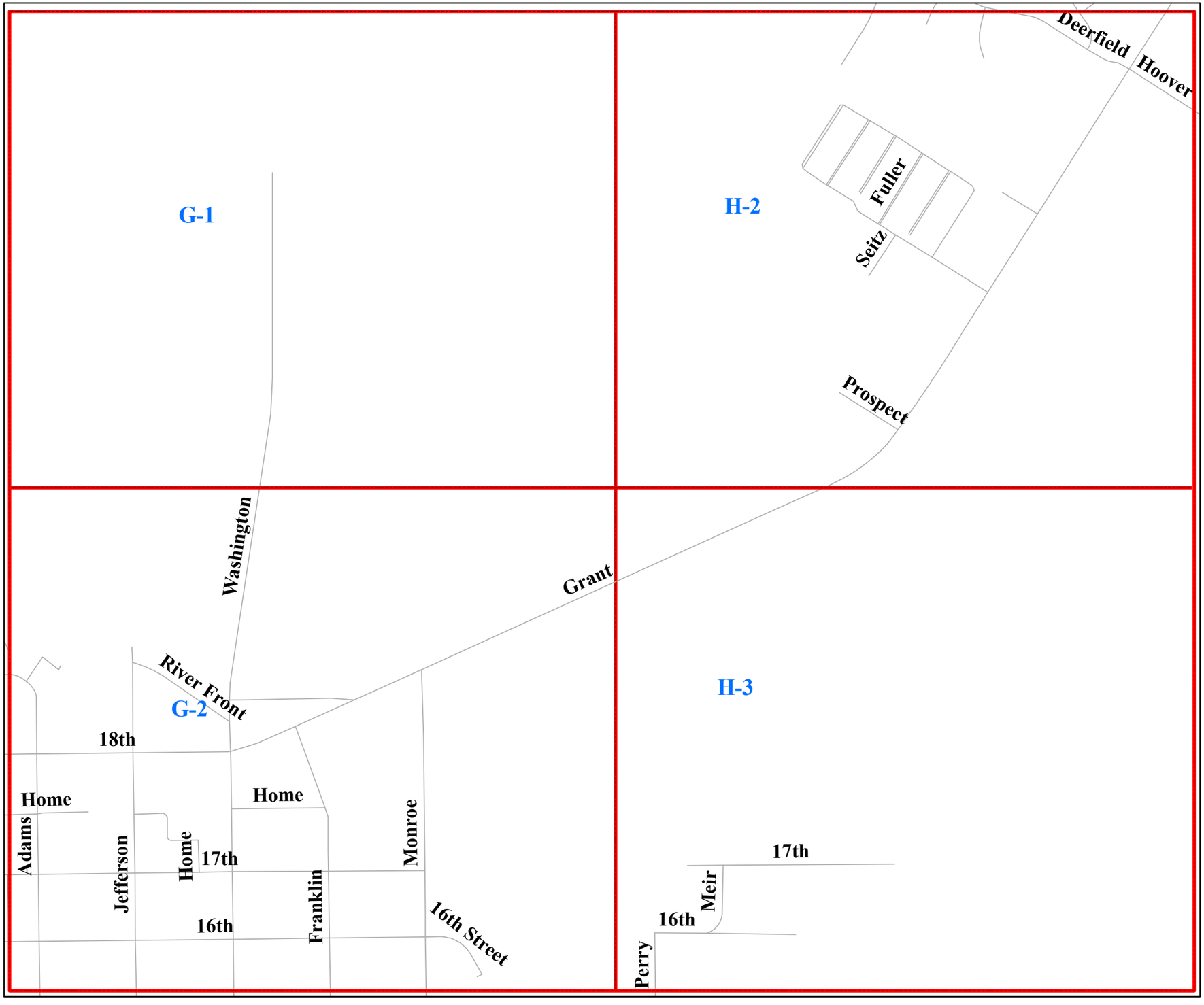

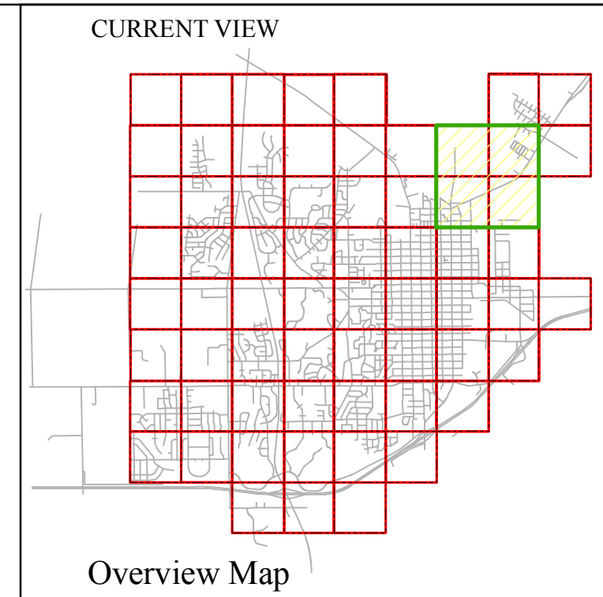

Index of Streets

Street Catalogue
City of Junction City

25

Legend

Streets

Zones

N

0 255 510 1,020 1,530 2,040 Feet

Engineering Department
700 North Jefferson Street
Junction City, KS 66441
December 2009

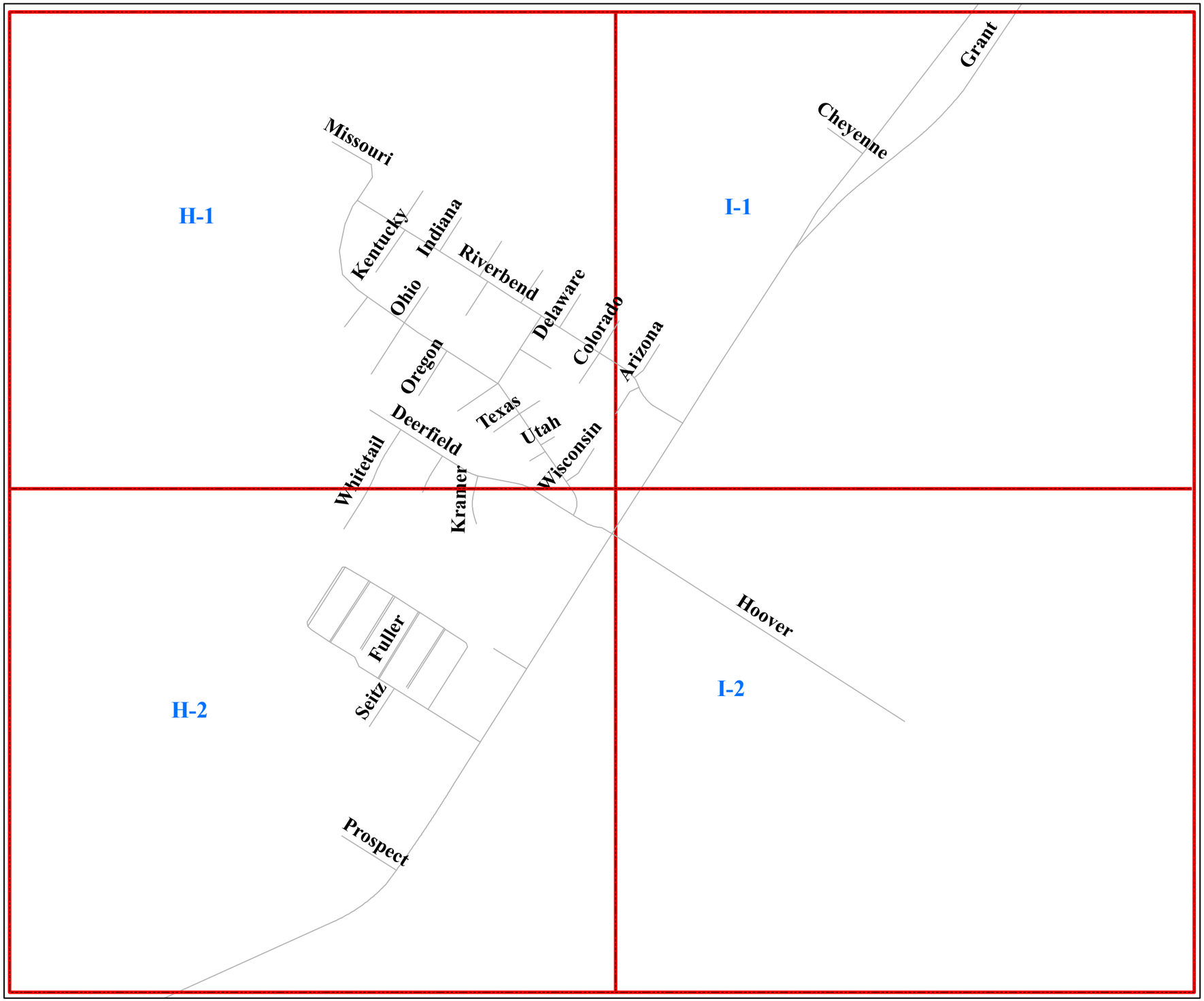

CURRENT VIEW

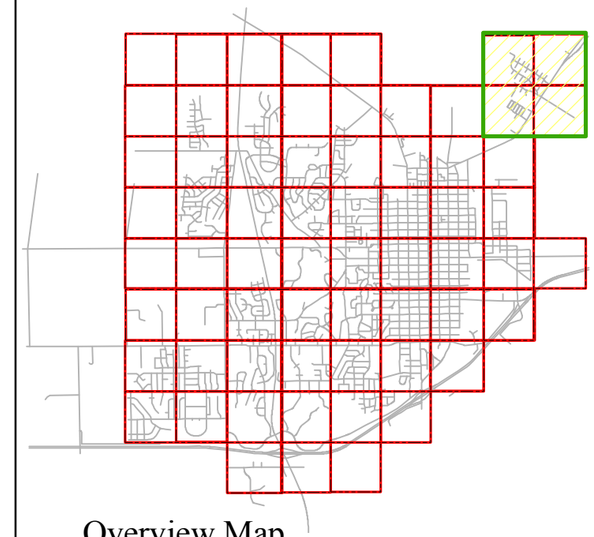

Overview Map

Index of Streets

Street Catalogue
City of Junction City

26

Legend

Streets

Zones

N

0 280 560 1,120 1,680 2,240 Feet

Engineering Department
700 North Jefferson Street
Junction City, KS 66441
December 2009

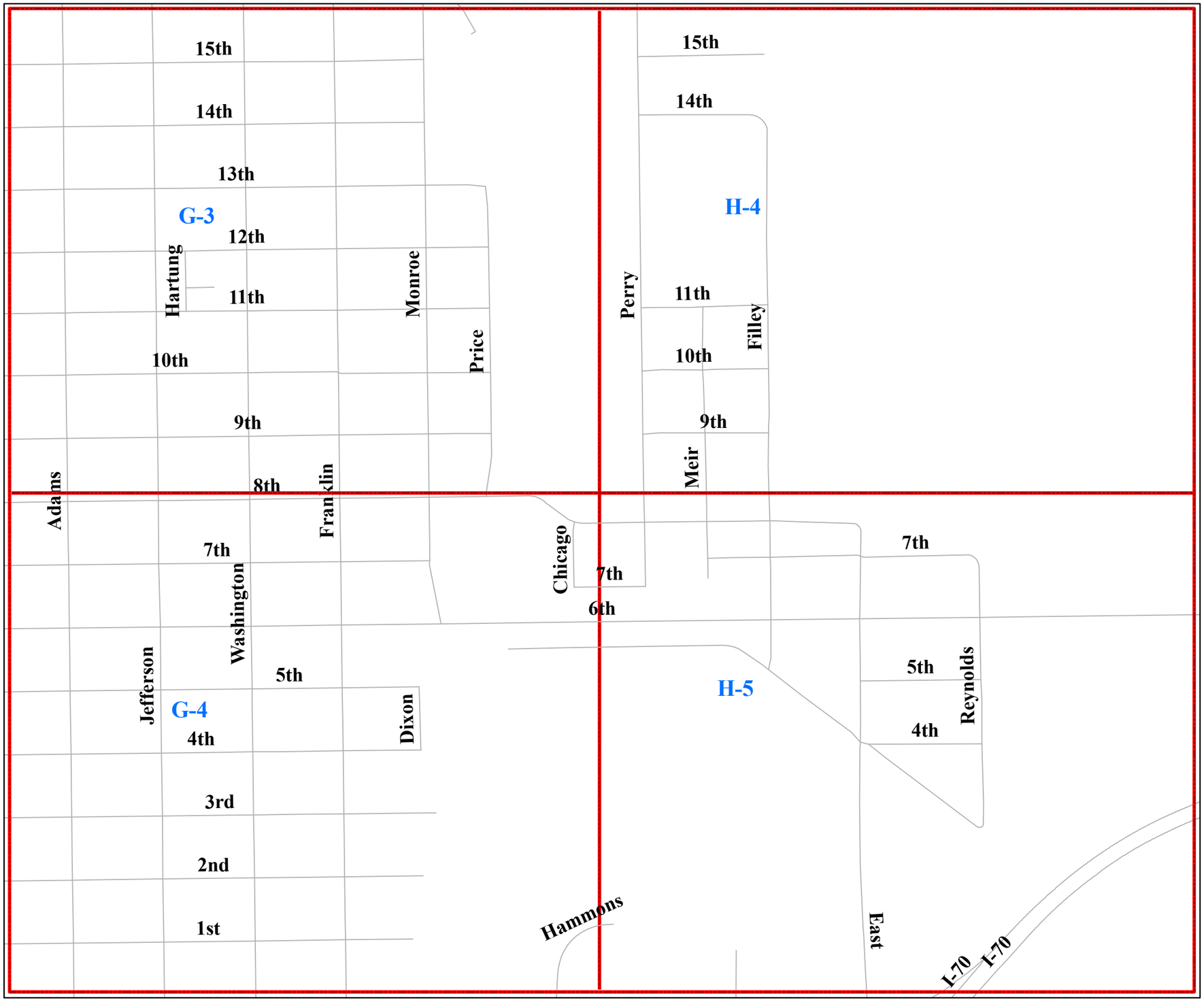

CURRENT VIEW

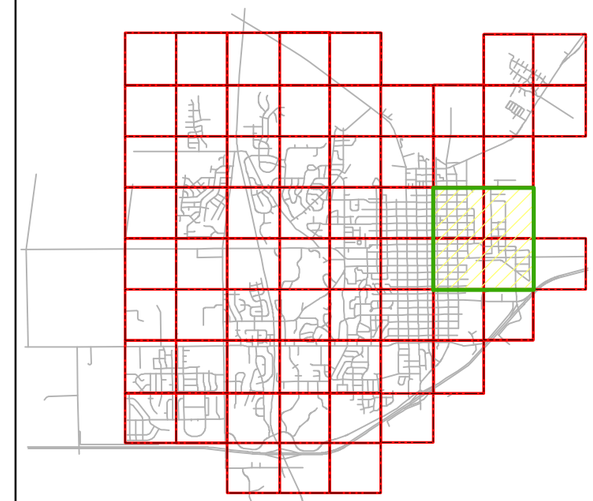

Overview Map

Index of Streets

Street Catalogue
City of Junction City

27

Legend

Streets

Zones

N

0 285 570 1,140 1,710 2,280 Feet

Engineering Department
700 North Jefferson Street
Junction City, KS 66441
December 2009

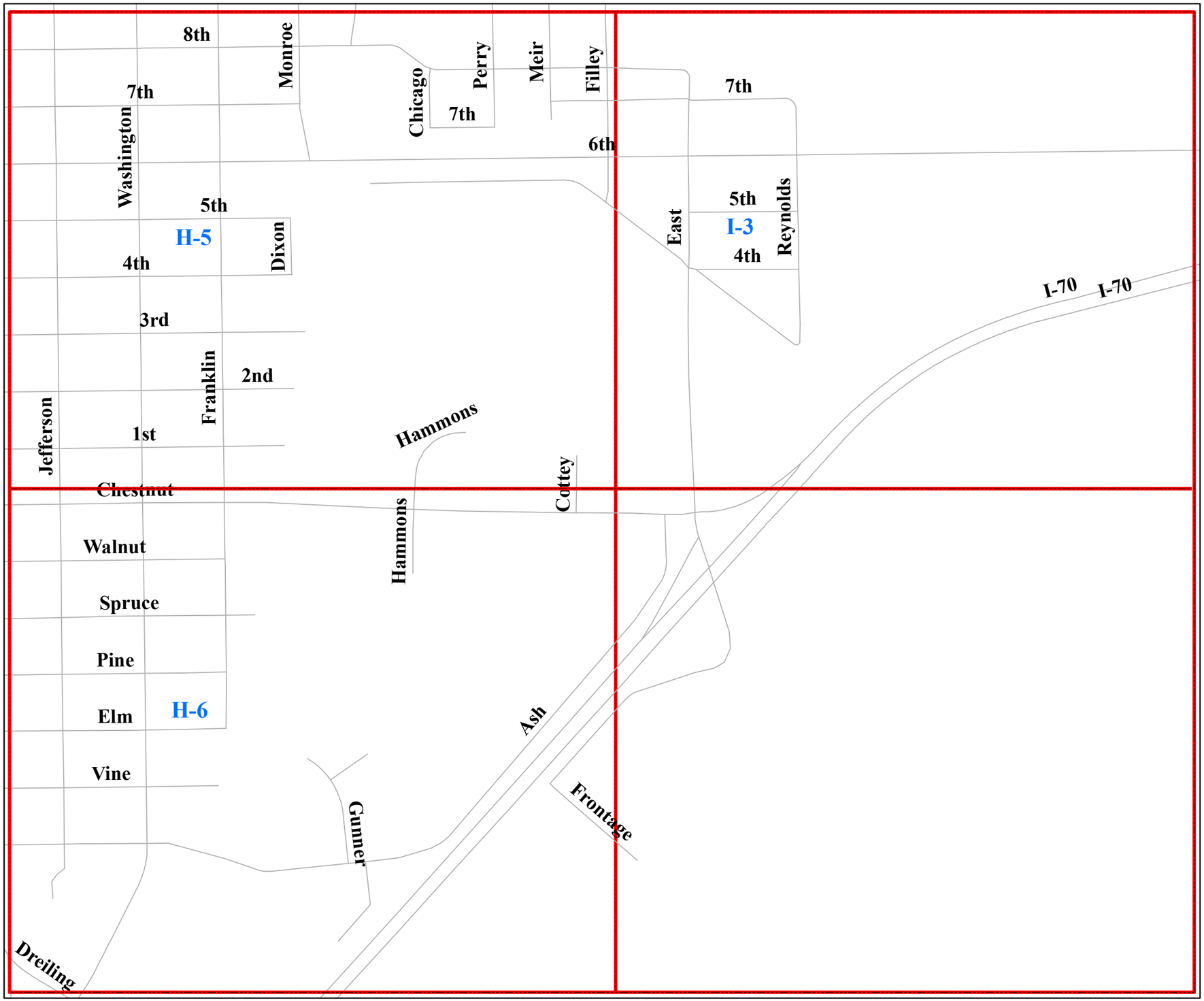

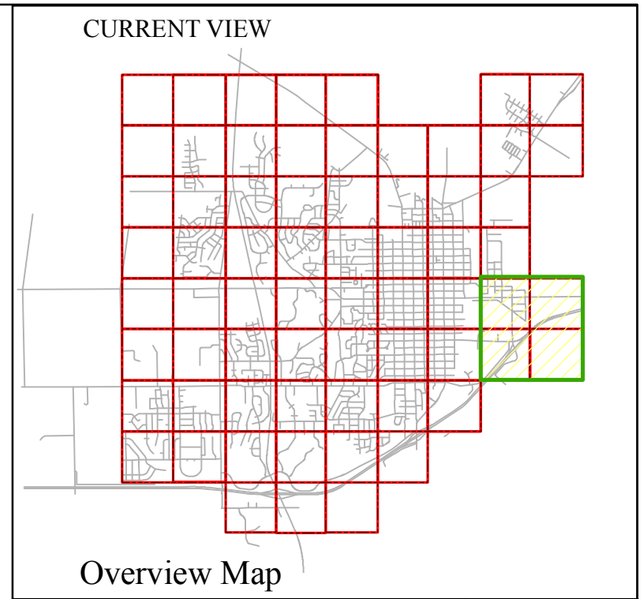

Index of Streets

Street Catalogue
City of Junction City

28

Legend

Streets

Zones

N

0 310 620 1,240 1,860 2,480 Feet

Engineering Department
700 North Jefferson Street
Junction City, KS 66441
December 2009

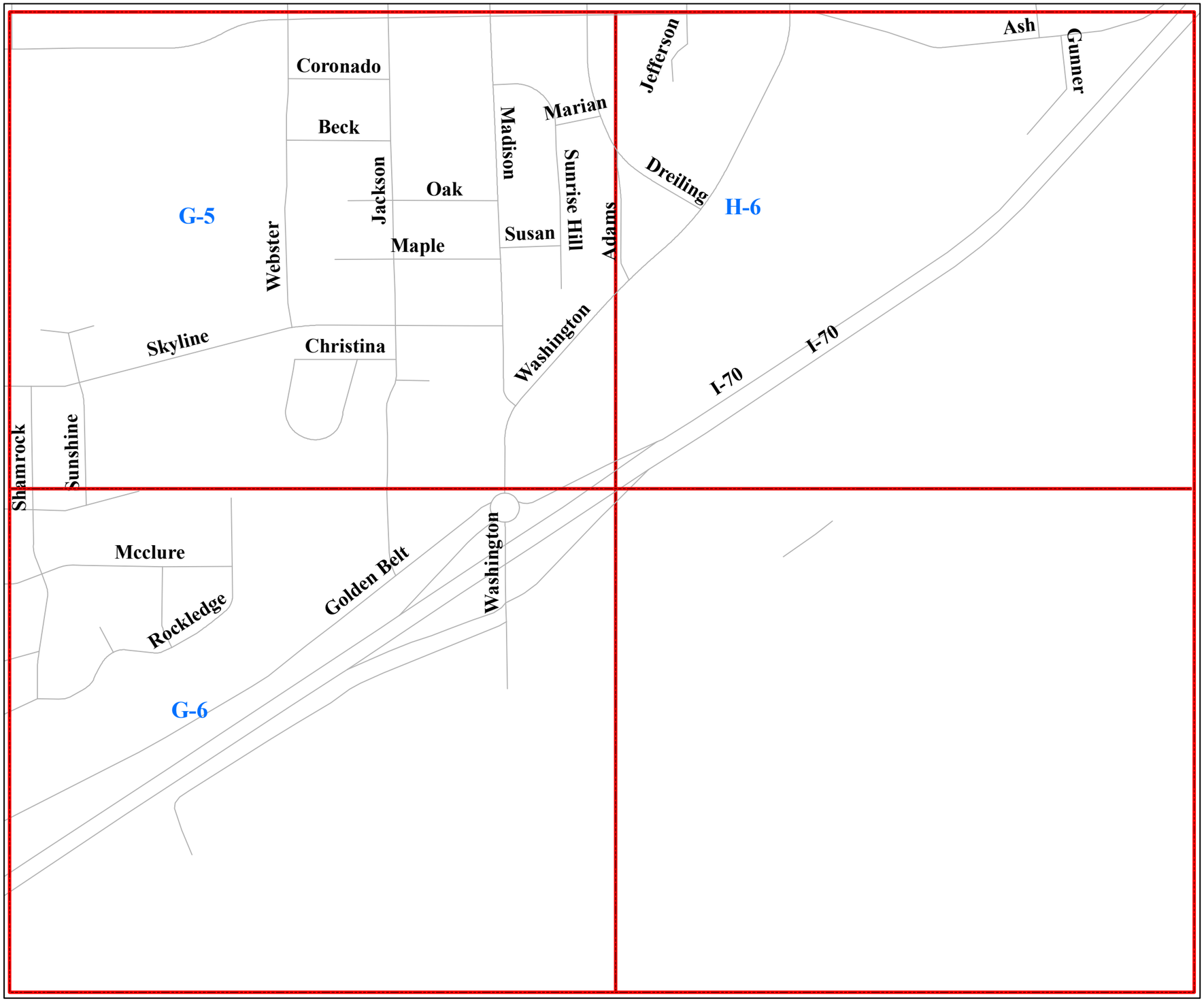

CURRENT VIEW

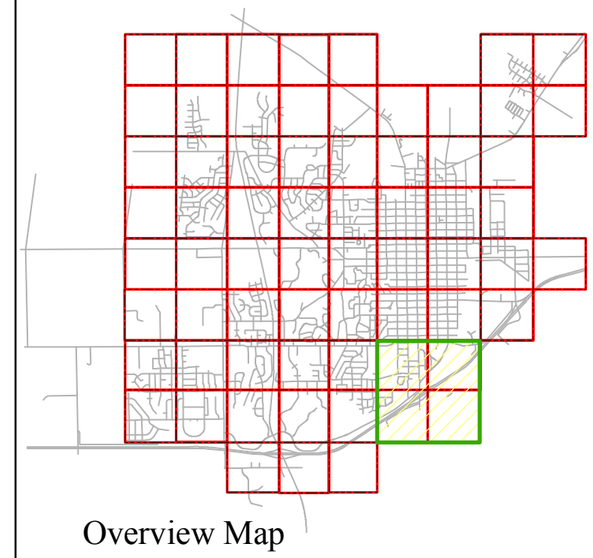

Overview Map

Index of Streets

Street Catalogue
City of Junction City

29

Legend

Streets

Zones

N

0 245 490 980 1,470 1,960 Feet

Engineering Department
700 North Jefferson Street
Junction City, KS 66441
December 2009